Emergency Phone Calls!
FIRE — WY 4-0901
POLICE — 368-4801

THE NEWARK POST

For News
Of People You Know
Read The Newark Post

Vol. 33, NO. 26 — The Newark Post, Newark, Delaware, Thursday, July 25, 1963 — PRICE SEVEN CENTS

...st Cleveland Avenue Tract ...ught By Housing Authority

NHA Chairman Avery H. Goddin Urges Council Approval Of 7.36-Acre Site Adjoining City Property For Federal Housing Of Non-Elderly Families In Low Income Group

The Newark Housing Authority requested council approval last Monday night, for NHA purchase of a 7.36-acre site adjacent to city property on the north side of the East Cleveland Avenue extension, as a site for federal housing for elderly families of low income.

Addressing the regular meeting of Newark City Council, Avery H. Goddin, chairman of the Newark Housing Authority [illegible]

Avery H. Goddin

[illegible] councilman for the [illegible] district, said that the city has received requests for [illegible] of the Public Housing Administration, permanent upon completion.

"[illegible] urgent need," Goddin [illegible] this has delayed occupancy [illegible] a year, as a site for [illegible] families of low income.

40th Site

"[illegible] three choices — all [illegible] of New London Road," [illegible] continued. "Failed to work [illegible] have studied 40 spaces of [illegible] or more acres [illegible] reaching our latest choice, [illegible] Estates. It meets practically [illegible] such as city [illegible] Theatre but could not [illegible] be obtained from FHA, [illegible] in their letter of July 8.

"[illegible] is the independent appraiser and have not made offers to the owners in-[illegible] condition.

[illegible] some of your former [illegible] who talk we already have a helicopter [illegible] the school and referring to [illegible] the boundaries of [illegible] East Main Street as [illegible] for church people [illegible] without [illegible] Newark City Council. And [illegible] Elmer D. Boyd [illegible] president's message [illegible] [illegible] was [illegible] [illegible] Goddin [illegible] [illegible] [illegible]

Delaware State Fair To Open Saturday With Top Entertainers, Record Exhibits

The Delaware State Fair opens at noon this Saturday, and continues through Aug. 3, with a record number of farm products, poultry and livestock exhibits and a top entertainment program presenting some of the nation's most popular stars, at Harrington.

The schedule of grandstand variety shows will include Frank Fontaine, comedy star of the Jackie Gleason television program; Brenda Lee, singing personality; Les Paul, a favorite of past Fair crowds; and The Four Seasons singing group.

There will be such traditional Fair features as auto and stock car races; harness racing; vaudeville and circus acts; auto thrill show; the midway with its rides and sideshows and nightly fireworks displays.

As usual, Tuesday, July 30, will be Children's Day and all school children will be admitted free. A special program of afternoon and evening entertainment has been planned for them, featuring the Sandy Luce All-Girl Rodeo Thrill Show with chariot races and bareback riding.

Next Thursday will be Governor's Day, when Gov. Elbert N. Carvel and other state officials will be presented at the evening grandstand show with Les Paul, the show leader.

Thursday also has been designated as Senior Citizens' Day at the Fair. All persons 60 and over will be admitted free at the gates.

Wednesday afternoon will find some of the nations outstanding juvenile pacers and trotters with leading drivers, competing in a program of harness races.

Friday night visitors will hear Brenda Lee, one of the most popular singers in the recording industry, in the highlights the evening grandstand show.

On Saturday afternoon, entertainment will include one of the favorite features of any fair, big auto races. Some of the country's best drivers will blaze their way around the half-mile dirt track.

Frank Fontaine will headline the Saturday evening grandstand show.

Five Newark Students Win College Of Wooster Honor

Five Newark students are included on the largest dean's list in College of Wooster history, Dr. Clark E. Bricker, dean of the College, reports 485 students or 34.9 per cent of the student body, completing scholastic averages of 3.0 or higher to earn a place on the honor roll in the spring semester.

Newark's dean's list students include Edith Anderson, a junior; sophomores Gary Reichard, Gillian Rasmussen, and Sandra Scott; and Gerald Meyer, a freshman.

QUESTIONS
about
HI-FI, STEREO, MULTIPLEX?
Looking for new or used Audio Equipment?
Present Equipment in need of repair?
IF SO, CALL
VALLEY ELECTRONICS
368-1997
705 Nottingham Road
MEMBER NEWARK CHAMBER OF COMMERCE

On the Air
Soon
WSER
Elkton, Md.
Dial 1550

IN NEWARK
for
DU MONT
Television and Stereo
See
BOB O'NEAL
—o—
THEO. S. JONES APPLIANCES
129 EAST MAIN ST.
PHONE 368-1245

Robt. T. Jones and Son
—o—
FUNERAL DIRECTORS
Since 1903
—o—
PHONE 368 - 1627
—o—
122 West Main Street
NEWARK, DELAWARE

Roofing & Siding
Gutter & Spout Work
THORP BROS.
2208 Glen Avon Rd.
PENNDREW MANOR
Call 368 - 3908
or Phone WY 4-7166
FREE ESTIMATES

New Wing for Beebe Hospital At Lewes

The new Harry W. Lynch Wing of Beebe Hospital, Lewes, Del., will be dedicated this July 28th, with ceremonies beginning at 2 p.m.

"Taste Of Honey" To Open July 29 At Arden Theatre

The wonder of the human spirit in the most adverse of human conditions is the theme of "A Taste of Honey" which the Robin Hood Theatre will produce next week.

The play grapples with the problem of a young girl unwanted and unloved by her only parent, her mother.

In the Broadway production, Billy Dee Williams created the role of the sailor, a role which he will repeat at the Robin Hood next week.

In the touring company of "A Taste of Honey" Billy Dee Williams worked with both Morna Murphy and Harvey Jason who also will appear in the Robin Hood production.

Morna Murphy is currently playing the role of Miss Prism in "The Importance of Being Earnest" at Robin Hood.

Returning from a tour of the summer musical circuit in New England with "The Unsinkable Molly Brown" is Dee Victor who will play the mother.

Monday through Friday, July 29-Aug. 3, the curtain will rise on "A Taste of Honey" at 8:30.

On Saturday there are two performances — one at 9 and a twilight matinee at 6, at the Robin Hood Theatre in Arden.

CHRYSLER DELIVERIES UP

The Chrysler-Plymouth division reports that its dealers delivered 44,236 new cars in June to bring the total for the first half of 1963 to 282,996, an increase of 32 per cent over the same period last year.

11 Die During Past Week On Maryland's Highways

Eleven persons were killed on Maryland highways last week according to the weekly survey published by the Maryland State Police. Five were drivers; five were passengers; and one was a pedestrian.

Alcohol was a contributing factor in six of the deaths; speed in five; and "driver error" was present in all but one of the fatalities.

Harry W. Lynch

The Harry W. Lynch wing at Beebe Hospital, Lewes, will be dedicated on Sunday, July 28, with ceremonies beginning at 2 p.m.

The new wing is named for Harry W. Lynch of Wilmington and Rehoboth Beach, a retired Du Pont executive, who is chairman of the finance committee, treasurer of the Beebe Hospital board of directors, and was chairman of the special gifts committee during the hospital's building fund campaign.

The four-level wing is the first major addition to the hospital itself since 1938, when the Mary Wilson Thompson wing was completed.

Construction of the Lynch wing was coordinated with remodeling of existing facilities at a cost of approximately $1.5 million.

NHS Counselor Attends Phone Company Workshop

Newark High School guidance counselor Lee Walbert is attending a one-month summer workshop sponsored by the Diamond State Telephone Company, District Manager Donald Wolfe reports.

"The workshop is designed to bring together personnel from the telephone industry and education for an exchange of ideas and better understanding and appreciation of the roles both play in developing the knowledge, skills and abilities of our youth," Wolfe said.

The workshop which started July 1, will be completed tomorrow.

Methodist Church Schedule Changed For July, August

During the months of July and August the Newark Methodist Church is holding three morning worship services at 8:30, 9:30 and 11 o'clock. The 8:30 service is held in the chapel — the latter two services, in the sanctuary.

The church school is holding only one session during these two months, at 9:30 a.m. Groups are meeting together by departments instead of by grades as they do during the rest of the year.

This Sunday in the junior and senior high department, which meets in the church parlor at 9:30 a.m., the topic will be "Responsibility." Mrs. Herman Stradley is in charge of this division.

Clayton McElwaine, leader of the Newark and Southwest Branches of the YMCA will be the discussion leader, and Phyllis Batten, 1963 Phi Beta Kappa graduate of the University of Delaware, will give a dramatic reading.

The group will be led in prayer by Carolyn Berry and Scripture will be read by Deborah Wilson.

Ushers will be Larry Smith and James Everett, and Marlyn Rush will be the pianist for the morning session.

Friends Schedule Services In Brick Meeting House

For the first time in years, Sunday meetings for worship will be held by the Friends at the historic Brick Meeting House, Calvert, Md. Two meetings are scheduled for this summer — on July 28, and Aug. 25. Both will be at 2 p.m.

The Sunday meetings have been planned by the Quakers as a part of the current program for restoration of the Brick Meeting House, the oldest religious building in Cecil County.

The public is invited to join the Friends for the meetings.

RED CROSS OFFICIAL

Julius S. Berger has been appointed director of home service and disaster services for the Delaware chapter, American Red Cross.

Employed Persons Offered Social Security Benefits

Many persons are not aware they don't have to retire completely to receive social security benefits, according to Myron Milbouer, manager of the Wilmington social security office.

Milbouer explained that a person can earn $1200 during the [illegible] receive all of his benefits [illegible] $1 in benefits is withheld [illegible] $2 earned between $1700 [illegible]

For earnings over $170[illegible] benefits is withheld for [illegible] earned.

Milbouer pointed out that [illegible] month's benefit is payable [illegible] month in which the benefi[illegible]

Make the deal of the year on the "Car of the Year"

Rambler [illegible]

These are Rambler's "Savingest Days"!

Right now is the time to make the year's best deal on Rambler '63—Motor Trend Magazine's "Car of the Year." Save on any American, Classic or Ambassador—every one with scores of "Car of the Year" features.

Come in and see them—test-drive them—for yourself. We've smashed all Rambler sales records this year—and we're out to set still bigger ones. We're now offering bigger-than-ever trade-in allowances. Come in and take advantage of our specials during the "Savingest Days"!

$40.34

Only Rambler offers all these extra values

Award-Winning Styling and engineering leadership as Motor Trend's "Car of the Year."
Double-Safety Brakes with separate braking systems front and rear.
Deep-Dip Rustproofing up to the roof.
Advanced Unit Construction, with massive single members of one-piece galvanized steel for far greater strength.
Superior Performance from a full choice of high-economy Six or V-8 engines, with horsepower ranging up to 270.
Most Miles per Gallon of all cars in every economy run officially entered (Rambler American).

Join the Trade Parade to
RAMBLER 6 V8

NEWARK MOTORS INC. 19 Haines St., Newark, De[illegible]

ROBIN HOOD THEATRE
ARDEN, WILMINGTON 3, DEL.
4 MORE PERFORMANCES ! ! !
rowdy saga of the salty life
MISTER ROBERTS
NEXT WEEK — JULY 29—AUG. 3
N. Y. Drama Critics Award, 1961
A TASTE OF HONEY
Mon.—Fri. at 8:30 — Sat. 6 & 9
NEWARK TICKET AGENCY—THE CARD CENTER, MAIN ST.
OR CALL SYcamore 8-6866 for information

A. M. "JACK" HADLEY
PLUMBING
and HEATING CO.
Pipe-Fitting — Warm Air Heating
CALL 368-9121 — 82 E. Cleveland Ave.

THE PAINT POT
Elkton Rd., Park 'N' Shop 368 - 3339
AQUARIUMS and SUPPLIES
A Miniature Marineland
RIGHT IN YOUR OWN HOME!
70 Varieties of Tropical Fish
GUPPIES! 50c A PAIR
Repair Service for Aquaria
Garden Tools — Plants — Hardware

UNCLE BUD'S DELI-MART
Booth 101 ★ New Castle Farmer's Market
Across From the Pizza Stand
"Where Your Dollar Buys More & High Grade Quality Is Guaranteed"
YOUR CHOICE $1.10
1½ LB. YOUR FAVORITE LUNCH MEAT
Oscar Mayer FIRST QUALITY Bacon 59c lb.
Cooked Salami ..... 69c lb.
Provelone Cheese MIDGET 2 lb. UNITS 59c lb.
Lebanon Bologna Sliced only 79c lb
Oscar Mayer Weiners FIRST QUALITY 59c lb.
ALL MEATS & CHEESE SLICED FRESH TO YOUR ORDER. WHY NOT JOIN THE THOUSANDS THAT BUY FROM ME & SAVE.

ONLY YESTERDAY—WHEN DRIVING WAS FUN

In the early years of motorized America, slower and fewer autos needed fewer and narrower roads, and driving a car for the fun of it was common. Today, more and more people own more and faster cars, and pleasure driving is almost as passe as bathtub gin. In heavily populated metropolitan areas like the one stretching from above Trenton to below Wilmington, including 377 local governments and 11 counties in three states, highway construction has been unable to keep pace with population growth. If current population trends continue, some responsible authorities expect an additional 3 million people in these 11 counties by 1985. If these people keep buying cars at the present rate, our region will then have 750,000 additional cars.

Putting the old fashioned fun back in driving may be impossible, but speeding up the movement of people and goods can be accomplished.

How? Many public-minded persons and organizations such as Penjerdel, a research and reporting organization for the region, believe that improved facilities can be provided both for the man who drives a car and the man who rides the bus or train, but only if governments in the region and other interests involved tackle their transportation problems cooperatively. For each government to work on this alone is to do it at greater cost and with less efficiency.

The narrow roads of yesterday cannot handle the traffic of today. To handle tomorrow's traffic the roads of tomorrow, along with transit facilities, must be improved. To do this will require cooperation.

ANGIE'S SUB SHOP
Specializing in ● Subs ● Steaks ● Pizza
ORDERS TO TAKE OUT
For Fast, Pick-up Service
PHONE 368-2408
Homemade Spaghetti Sauce by the quart or pint
ANGIE'S—Between North College & North Chapel just off Cleveland Ave. at 97 WILBUR ST.

OPEN THIS SATURDAY
DELAWARE STATE FAIR
at HARRINGTON
Saturday Through Saturday JULY 27 through AUG. 3
FEATURING
• AUTO RACES • HARNESS RACING • NIGHTLY FIREWORKS
• MIDWAY RIDES AND SHOWS • FARM AND HOME EXHIBITS
—IN PERSON—
☆ FRANK FONTAINE ☆ BRENDA LEE
☆ LES PAUL ☆ THE FOUR SEASONS
Calendar of Events
Saturday, July 27
12 Noon—Official Opening
8 P.M.—Stock Car Races
Sunday, July 28
9 A.M.—Quarter Horse Show
12 Noon—Antique Cars Show
Monday, July 29
1 P.M.—Pony Show & Judging
8 P.M.—Joie Chitwood Auto Thrill Show
Tuesday, July 30 — CHILDREN'S DAY (School Children Admitted FREE)
9 A.M.—Judging Agricultural & Culinary Divisions; Horses & Swine
10 A.M.—Sheep Judging; Junior Dairy Show; Sheep Shearing Contest
1:30 P.M.—Rodeo Thrill Show; Pony Races; Circus Acts
5 P.M.—Sheep Auction
8 P.M.—Rodeo Thrill Show; Vaudeville
Wednesday, July 31
9 A.M.—Dairy Cattle & Swine Judging
10 A.M.—4-H & Poultry Demonstrations; Flower Arrangements
1 P.M.—Harness Racing; Vaudeville
8 P.M.—Grandstand Show; Four Season's Singing Group
Thursday, August 1—GOVERNOR'S DAY & SENIOR CITIZENS' DAY
9 A.M.—Cattle Judging
1:30 P.M.—Sheep Shearing & 4-H Tractor Contests
7:15 P.M.—Presentation of Governor Elbert N. Carvel Champion Livestock Parade; Grandstand Show with Les Paul & Ensemble
Friday, August 2
9 A.M.—Feeder Pig Round-up
1:30 P.M.—Pony Races
2:00 P.M.—Pony Sale; Feeder Pig Auction
8 P.M.—Grandstand Show with Brenda Lee
Saturday, August 3
1 P.M.—Big Auto Races; Vaudeville
8 P.M.—Grandstand Show with Frank Fontaine

Cut from young, corn-fed beef!
Tender, Lancaster Brand

SIRLOIN STEAKS SAVE 22¢! lb **79¢**

shop ACME MARKETS

New York Strip Steak lb $1.49
Tenderloin Steaks SAVE 50¢ lb $1.99

Top Your Steak With . . . Ideal Mushrooms Stems and Pieces 4-oz can 25¢

T-BONE, CLUB or PORTERHOUSE lb **89¢**

Lancaster Brand, Fresh Ground Several Times Daily at Your Acme!

Prices Effective This Sale, July 27, 1963. Quantity Rights Reserved.

GROUND BEEF lb 45¢ 3 lb pkg $1.25

FRESH GROUND TOP SIRLOIN . . . . . lb 85¢
TASTY SKINLESS FRANKS . . . . . 2-lb bag 89¢
LEAN SLICED BACON Fireside Brand Thick Sliced 2-lb pkg 99¢ Fireside Brand Regular Sliced 1-lb pkg 53¢

FREE! 30 Bonus Stamps!

Lancaster Brand VEGETABLE or **Fruit Salad** . . . . . lb 29¢
Delicious Taylor's **Pork Roll** . . . . . 1-lb roll 79¢
Lancaster Brand Chub or Chunk **Braunschweiger** . . lb 39¢
Seafood Treat! . . . Frozen Fillets of **Flounder** lb 49¢ 5 lb box $2.39
Lancaster Brand JELLIED **Corned Beef** . . . 6-oz vac. pack 45¢
Acme Value! . . . Delicious—(Small) **Shrimp** lb 49¢ 5 lb box $2.39
Lancaster Brand . . . single pkg 39¢ **Chipped Ham** . 2 4-oz pkgs 75¢
Back-Fin, Lump **Crab Meat** . . . . 1-lb can $1.79

THIS COUPON WORTH (C) 30 S&H Green Stamps with the purchase of a Lancaster Brand ROUND, RUMP or EYE ROAST (3 lbs or more) One Coupon per Shopping Family Offer Expires July 27, 1963 ACME

You never had it so fresh!

FREE! 30 Bonus Stamps!

Juicy California **SUNKIST LEMONS** SAVE 10¢! . . . . . doz **39¢**

SEEDLESS GRAPES Fancy Calif. . 2 lbs 45¢
ICEBERG LETTUCE Fresh and Crisp 2 heads 29¢
ROB-FORD PEANUTS in the shell 14-oz bag 39¢

THIS COUPON WORTH (A) 30 S&H Green Stamps with the purchase of a 10-lb bag of U. S. No. 1 WHITE POTATOES One Coupon per Shopping Family Offer Expires July 27, 1963 ACME

IDEAL *"Poly Bags" Frozen Food Sale!*

Cut Green Beans 1-lb, 4-oz
Whole Kernel Corn 1-lb, 8-oz
Tender Green Peas 1-lb, 8-oz
French Fries (Krinkle Cut) 2-lb
} Your Choice! pkg **39¢**

Seneca Assorted Drinks . . . . . 6 6-oz cans 59¢
Seneca Orange Drink . . . . . 4 6-oz cans 49¢
Seneca Lemonade . . . . . 6 6-oz cans 69¢
Lake Orchard Cream Pies . . . . . 3 pies $1
Lancaster Brand Boiling Bags Beef or Turkey 3 5-oz pkgs $1
Lancaster Brand Minute Steaks . . 3 4-oz pkgs $1

Low, Low Prices plus BONUS STAMPS
Libby's Whole Pickled Beets 1-lb can 29¢
Veg-All Mixed Vegetables 2 1-lb, 1-oz cans 37¢
Campbell's Soups or Heinz with Meat . . 3 10½-oz cans 49¢
Campbell's Soups or Heinz without Meat . . 3 10½-oz cans 41¢
Del Monte Pink Salmon . . . . 1-lb can 79¢
Libby's Corned Beef . . . . . 12-oz can 53¢
Red Brillo Soap Pads . . . . pkg of 18 37¢
Listerine Antiseptic . . . . . 14-oz bot 69¢
Hershey's Chocolate Syrup . . 2 16-oz cans 37¢
Van Camp Kidney Beans . . . 2 15-oz cans 35¢
Redeem Your 8c Mrs. Filbert's Coupon at Acme

ACME MARKETS' MEAT GUARANTEE POLICY

The name Lancaster Brand found on the meat packages in the Acme Markets is more than just a name, it is a tradition in fine eating. This tradition has been borne out of many painstaking years of research and development from the lush grazing lands of the West to the scientific quality-control kitchens in the East. That is why we, of Acme, can state publicly with pride and confidence to you, our good friends, our guarantee policy—(Your money will be cheerfully refunded for any Meat purchase by you in our Markets that does not come up to **YOUR** specifications in Quality, Taste and Tenderness!)

HURRY! *Final Weeks!* To Complete Your Set of Bolero Therm-O Tumblers **SAVE 71¢!** *Clip Coupon Below*

FREE! 50 Bonus Stamps

With Your Purchase of Any Piece of CLUB ALUMINUM! . . . Remember, Keep Your Kitchen Cool And Save Fuel In Cooking With Low-Heat in CLUB ALUMINUM.

THIS COUPON GOOD TOWARDS (11) PURCHASE OF ANY COLOR, 12-oz SIZE Bolero THERM-O-TUMBLER Only 29¢ WITH THIS COUPON AND YOUR $5.00 PURCHASE OFFER EXPIRES JULY 31, 1963 One Coupon per Shopping Family ACME

Extra Special! . . . **DOMINO GRANULATED SUGAR** 5 lb bag **65¢**

Ideal Tomato Soup . . . . . 4 10½-oz cans 39¢
Ideal Cut Green Beans . . . 3 15½-oz cans 49¢
Farmdale Cut Wax Beans . 3 15½-oz cans 49¢
Ideal Apple Sauce . . . . . 2 1-lb, 9-oz jars 49¢
Heinz Pork & Beans Regular or Vegetarian . . 4 16-oz cans 49¢
Heinz Relishes Hot Dog or Hamburger . . . . . 11-oz jar 27¢
Heinz Prepared Spaghetti . 2 15½-oz cans 25¢
Ideal Peanut Butter . . . . 3 lb jar 99¢
Canned Beverages Bala Club case of 24 $1.75 12 12-oz cans 89¢
Ideal Instant Coffee . . . . . 10-oz jar 99¢
Heinz Ketchup Regular or Hot . . . . . 2 14-oz bots 47¢
Princess Margarine (Solids) . . . 3 1-lb pkgs 43¢
Cream White Shortening . . 3 lb can 59¢
Farmdale Apricots Whole Unpeeled . . . . 3 1-lb, 13-oz cans $1
Farmdale Fruit Cocktail . . . 3 1-lb, 14-oz cans $1
Farmdale Pear Halves . . . . 3 1-lb, 13-oz cans $1
Charcoal Briquettes Kingsford . . 10 lb bag 59¢
Charcoal Lighter Grill-Lite . pt can 25¢ qt can 39¢

Virginia Lee bakes for your pleasure! SAVE 10¢!

Fresh Baked, Pineapple, Peach or French Apple

FREE! 30 Bonus Stamps!

PIES ea **49¢**

Bavarian Bar Cakes SAVE 4¢! . . ea 49¢
Virginia Lee Hard Rolls in Poly bag doz 36¢

THIS COUPON WORTH (B) 30 S&H Green Stamps with the purchase of any two loaves of SUNBEAM or CARNATION WHITE or DARK BREAD One Coupon per Shopping Family Offer Expires July 27, 1963 ACME

Dairy Delights Sure To Please!

Chef's Delight Regular or Pimento LOAF **CHEESE** 2 lb box **69¢**

Kraft Velveeta . . . . . 2 lb box 79¢
Longhorn Cheese . . . . . lb 59¢
Kraft Natural Muenster . . 8-oz pkg 35¢
Ideal Ice Cream All Flavors . . . . ½-gal ctn 89¢
Sliced Sweitzer Cheese . . . 1-lb pkg 65¢
Tangy Blue Cheese Excellent for Dressings . lb 69¢
Louella Butter (14's) . . . . . lb 70¢
Sunnydell Ice Cream All Flavors ½-gal ctn 79¢

Mill Creek Hundred News

Sara Pennington Evans, Correspondent
Phone CE 9-7798

Members of Western Quarter of the Society of Friends heard talks last Saturday at Hockessin Friends Meeting relative to the work of UNESCO and of keeping meeting records.

Howard Wickersham of West Grove, was the presiding officer.

Mrs. Alfred Morse and Mrs. Oliver W. Eastburn III served as secretaries.

—o—

For the first time, a woman has been elected president of the Marshallton school board.

She is Mrs. Louise Bachman of Newport Gap Pike. The new president succeeds Nelson Cooper who was chosen vice-president. Dr. William Jobbing and R. Wayne Ashbee are other board members.

—o—

Mr. and Mrs. J. A. Cassells and daughter Louise, have returned home from a three weeks trip to the New England states, Nova Scotia, and Canada.

—o—

A surprise birthday dinner was given for Mrs. Louise H. Dempsey by her family last Thursday night at the home of her son and daughter-in-law, Mr. and Mrs. Louis Dempsey at Corner Ketch.

Attending were Mr. and Mrs. Norman Dempsey and son Rodney; Mrs. Melvin Dempsey and son Brian; Mr. and Mrs. Ferris H. Dempsey and son Jay; Wayne Stafford, Mr. and Mrs. Gene Dempsey, Kendi, Danny and Karen Dempsey, and Patsy and Jimmy Dempsey.

—o—

Announcement of the engagement of Kristina Collins to Norman John MacGaffin III has been made by her parents, Dr. and Mrs. James Collins of Mocking Bird Hill on Mill Creek Road.

Miss Collins, a graduate of Tatnall School, is a student at the University of Delaware.

Mr. MacGaffin, son of Mr. and Mrs. N. J. MacGaffin, Jr., of Blackgate Road, graduated from Kent School, attended Colgate University, and graduated from the University of Delaware. He is with the Vansant and Dugdale advertising agency in Baltimore.

A fall wedding is planned.

—o—

Mr. and Mrs. Rollin M. Farmer and their daughter Linda of Limestone Road, are on a trip to Cheyenne, Wyo., where they will visit the Farmers' son and daughter-in-law, Mr. and Mrs. Rollin Farmer, Jr.

—o—

Bonnie Ayres, daughter of Mr. and Mrs. Harry V. Ayres of Sharpless Road, and a June graduate of A. I. du Pont High School, will enter Salem College for Women at Winston Salem, N. C. in September to begin her college work.

Mr. and Mrs. Thomas Watson, Jr., of Lancaster, Pa., entertained at a birthday dinner last Sunday in honor of Mr. Watson's mother, Mrs. Thomas Watson of Yorklyn who celebrated her birthday anniversary on July 17. Others at the dinner were Thomas, Joan and Robert Watson.

—o—

Last week, the State Highway Department resurfaced Pike Creek and Polly Drummond Hill Roads. Both were closed to through traffic.

—o—

Mr. and Mrs. Ferris H. Dempsey and sons Jay and Gary of Corner Ketch, spent several days last week as guests of Mr. Dempsey's brother-in-law and sister, Mr. and Mrs. A. Carl Nelson, Jr., at Chapel Hill, North Carolina.

—o—

Overseers of Hockessin Friends Meeting were entertained last Sunday evening at a picnic supper by Mr. and Mrs. Lewis Phipps at Centre Meeting House.

—o—

Red Clay Creek Presbyterian Church

Beginning last Sunday evening and continuing each week during the summer, the college age group of the congregation will meet for a discussion period, fellowship hour, and refreshments at the manse.

The Rev. William Evans and the Rev. Fred Bronkema will be in charge.

The Red Clay Creek Choir will sing this Sunday at 9 a.m. at the Veterans Hospital for the worship service.

A swim party for young adults and the church choir will be held this evening at 6:30 at the home of Mr. and Mrs. Paul E. Hitchens, Little Baltimore.

Last Wednesday, this church was host to 10 young college-age students from the Presbytery of Puerto Rico who visited in the Wilmington area July 15-23. There were talks by the young visitors in the morning; lunch, and a recreational program in the afternoon. The Senior High Fellowship served as hosts.

The names of the Rev. Dr. W. J. Beeners, professor of speech at Princeton Theological Seminary; the Rev. T. Dennis Walker, pastor of White Clay Creek Presbyterian Church; and the Rev. Maurice Moyer, vice-moderator of the New Castle Presbytery, were omitted from the story of the installation of the Rev. Fred H. Bronkema as associate pastor of this church in last week's copy.

—o—

Robert B. Walker of Hockessin, is a patient in the Beebe Hospital. He was taken ill last week while on vacation at Rehoboth.

—o—

Alan G. Bates will speak at the Limestone Presbyterian Church this Sunday at 10 a.m. as the pastor, the Rev. Kenneth Read is on vacation.

—o—

Ebenezer Methodist Church

The annual picnic of the church school will be held Aug. 6 at 6:30 p.m.

Members of Fidelis Fellowship and their families held a covered dish picnic last Sunday at the summer cottage of Mr. and Mrs. Darrel Neidigh, Jr., at Rock Hall, Md.

Ebenezer softball team will play St. James Episcopal Church team next Thursday at 6 p.m. at Stanton.

—o—

The son of the late Samuel and Mary Dixon Way, he was a native of Centerville.

He was a grange member for over 40 years; a director of the Mill Creek Hundred Mutual Insurance Company; and a past grand master of Centerville Lodge, IOOF.

He is survived by his widow, Mrs. Agnes Humphreys Way, and two daughters, Mrs. Mary Gregson of Independence, Mo., and Mrs. Charlotte Call of Limestone Road, and four grandchildren.

—o—

A resident of Limestone Road, Marc D. Way died last Friday while enroute to the hospital after a heart attack at his home.

Funeral services were held Tuesday from the Worrall Funeral Home in Kennett Square, Pa., with interment in Longwood Cemetery.

—o—

Another new development was opened to the public last weekend along Lancaster Pike about one-half mile north of Hockessin. The new community is called Wellington Hills and features three sample homes, a ranch type, a large Cape Cod, and a traditional colonial style, each located on a half-acre plot.

—o—

Mrs. L. H. Pennington, Mrs. Sara P. Evans, and Sallie Evans of 4900 Limestone Road, spent the past week-end at the cottage of Clarence L. Walker on Shallcross Lake near Middletown.

NOTICE OF REDUCTION OF CAPITAL OF CAMPBELL—EWALD COMPANY

CAMPBELL—EWALD COMPANY, a Delaware corporation, pursuant to the provisions of Section 214 of the General Corporation Law of the State of Delaware, has reduced its capital by the amount of One Thousand ($1,000.00) Dollars by purchasing and retiring One Thousand (1,000) shares of its common stock of the par value of One Dollar ($1.00) each.
July 11, 18, 25

OVER THE CLOVER

by Dean Belt
4-H Club Agent

A new type of training was given recently for 4-H'ers interested in livestock, with tours of the Bay Manor Farm in Lewes and the Hazzard swine farm in Lewes.

Six classes were judged in sheep, beef cattle, and hogs. The members could obtain a total of 380 points for the day.

Lea Tanmi placed highest with 352; brother Leo placed second with 302; and Bill Taylor tied with 302. All three are Hill 'n Valley 4-H'ers from Newark.

Nicky Isaacs, a Stump Corner 4-H'er from Townsend, placed fourth with 294 points. Cecil Holland, another Stump Corner 4-H'er, placed with 263 points.

George Cole placed with 261 points and is a Newark 4-H'er from the Hill 'n Valley Club.

We hope these 4-H'ers will judge at the State Fair.

The State Fair will open this Saturday and we hope you will take the opportunity to come and see the many exhibits on display. Several thousand 4-H exhibits will be displayed for everyone to see.

Judging contests wil take place Tuesday morning with exception of the 4-H dairy and livestock contests to be held Monday at 1:30.

The 4-H demonstration contest will be held Wednesday at 9 a.m., and the 4-H tractor driving contest will be held Thursday afternoon at 4:30.

Foundation Garment Fit Explained With Booklet

The correct foundation garment, properly fitted, gives you a smoother figure; makes your clothes fit better, and reduces body strain and fatigue, says aJnet Reed, extension clothing and textiles specialist at the University of Delaware.

Good fit is essential for a foundation garment, because if it doesn't fit, it isn't comfortable and you aren't likely to wear it, she points out.

Miss Reed says more money is wasted on foundation garments than on any other item of wearing apparel, simply because many women buy poorly fitted garments.

Copies of "Buying Foundation Garments" are available from the Department of Rural Communications, University of Delaware, Newark.

William J. Davis Serves Aboard Destroyer Owens

William J. Davis, U. S. Navy radarman third class, and son of Mrs. Anne F. Davis of 8015 Gerald Drive, Newark, is serving aboard the destroyer USS Robert A. Owens, which recently departed her homeport of Norfolk, Va., on five months deployment with the Sixth Fleet in the Mediterranean.

As an Atlantic Fleet unit she has assisted in development of new anti-submarine warfare tactics with "hunter killer" groups of the Anti-Submarine Warfare Force, Atlantic.

More than 64 per cent of the world's greatest achievements have been accomplished by men above the age of 60.

grover surratt
REAL ESTATE
45 east main street newark delaware

BRICK RANCH
On 1/2-acre lot
Pennock and Milltown Roads
GWALTNEY & COMPANY
Real Estate — Insurance
PHONE 368-3600
707 Capitol Trail, Newark

HOMELITE
● PUMPS
● GENERATORS
● RIDING MOWERS
● CHAIN SAWS
PERCY ROBERTS
DuPont Hwy. at Blackbird, Del.
Open 9 a.m. to 3 p.m.

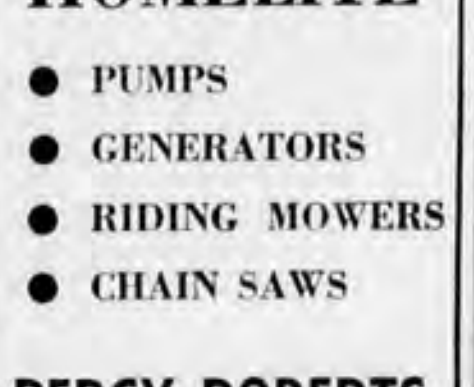

SEE ME
for low-cost auto, home, life, accident and sickness, boatowners, and business Insurance.
Frank Mancuso
Phone 368-4625
You're in good hands with ALLSTATE INSURANCE Companies
HOME OFFICES: SKOKIE, ILL.

RATED No.1* for CLEANEST CLOTHES LINT REMOVAL DRIEST SPIN by U.S. TESTING CO. INC.
'63 FRIGIDAIRE ULTRA-CLEAN WASHER
SEE THE PROOF AT
NEWARK ELECTRIC
180 E. MAIN 368-1155

Auctioneering
HAROLD S. HILL
Kemblesville, Pa.
Call Clinton 5-4310

For QUALITY CUSTOM WORK Call
A. F. GEESAMAN, JR.
BUILDER
Phone 368-8084
New Homes - Additions - Repairs

CESSPOOLS and SEPTIC TANKS
CLEANED & INSTALLED
Odorless Excavating Anywhere
PROMPT SERVICE and LOW, LOW PRICES
The 2 most modern trucks using the back flushing method
Phone OL 4-2455
William S. Hickman

RICHARD W. BURRIS
Electrical Contractor
214 Kingsley Drive
Call 368-1559
or Call 737-2097
FREE ESTIMATES

Prompt TV & Appliance Service
GENERAL ELECTRIC
Sales & Service
Phone 368-8705
TV Service NIELDS Appliance Service
Elkton Rd., Park 'n' Shop Center
Featuring
Radio—Truck Communication System

PAUL SCHLOSSER
Plumbing & Heating
Now Located at
393 EAST CLEVELAND AVE.
PHONE 368 - 2978
Guaranteed Materials and Workmanship
PLUMBING & HEATING SUPPLIES & FIXTURES
TRENCHING & BACK-FILLING

Newark Real Estate & Insurance Co.
FOR SALE
187 Madison Drive — New masonry house $9,400
No down payment — no settlement charges
Hickory Hill, Pa. — Large masonry ranch house in the fox-hunting country of Chester County. Swimming pool, cabana, stable, 2-acres of ground; 13 mi. from Newark $40,000
13 Davies Road—Chestnut Hills $14,500
18 Davies Road—Chestnut Hills $13,500
FOR RENT
325 E. Main St. — Professional Office $150
18 E. Stephen Drive, Chestnut Hills $125
CALL FOR AN APPOINTMENT
Call 368 - 0601 or 368 - 8797
Academy Street, Newark, Del.

FOR SALE
23 AUGUSTA DRIVE, Chestnut Hill Estates Beautiful corner property; ranch home on lot 82x111-ft. Brick front. Six rooms, three bedrooms, 1½-baths. H. A. Heat, double carport and utility shed. Comb. aluminum screens and storm sash. Taxes $100. Very desirable property. ....Price $17,500
DEVELOPMENT SITE
22 ACRES on BARKSDALE ROAD ......Price $44,000
HOLLINGSWORTH REALTY CO.
104 S. Broad St., Middletown, Del.
Phone FRontier 8-9559 ANYTIME

ARNOLD GOLDSBOROUGH
Arnold Goldsborough REALTOR
269 E. Main Street — 368-8754
Call Day or Night
OFFERS
NEAR NEWARK — Colonial — 4-BR, large lot, cement basement, circular driveway, beautiful shrubbery, trees. Price $17,500
COMMERCIAL LOCATION — East Main St., Newark—84x130. For particulars call

QUALITY
JUST WHAT The DOCTOR ORDERS!
WE'RE IN BUSINESS FOR YOUR HEALTH
CALL 368-8730
When it comes to health aids and medicine cabinet supplies, you can buy here with the utmost confidence. Our professional interest in your health assures your satisfaction.
Prompt Prescription Service
FRANK TOLOMEO
NEWARK PHARMACY
171 E. MAIN ST.
SERVICE

SUBSCRIBE TO YOUR NEWARK POST
For News of People YOU Know!

$3.00 PER YEAR
Just clip this coupon and mail with check to
THE NEWARK POST
14-16 Thompson Lane, Newark, Del.
Name ________
Address ________
YOUR NEWARK NEWSPAPER SINCE 1910

REAL ESTATE OPPORTUNITIES IN NEWARK

74 E. MAIN ST.

13 Knickerbocker Dr.	SOLD	77 Madison Dr.	
Route 40	13,500	207 Nottingham Rd.	
Stone House with	12½-acres	500 Radcliffe Dr.	
Route 273	77-acres	229 Cheltenham Rd.	
115 Mulberry Rd.	18,500	303 Nottingham Rd.	
201 Wilson Rd.	47,800	705 Chrysler Ave.	
707 Brook Dr.	13,950	708 Brook Dr.	
39 O'Daniel Ave.	SOLD	Church Road	
224 E. Delaware Ave.	$29,500		
713 Lehigh Rd.	14,250	Christine Manor	22,900
302 Bent Lane	25,900	601 Dallam Rd.	27,500

Hugh F. Gallagher, Jr., Inc.
Glenn Frazier or John Hopkins, salesmen — 368-8758
Call Katharine W. Hammond (Maryland) — EXport 398-1180

FOR NEWARK REAL ESTATE
Consult a Member of
THE NEWARK REAL ESTATE ASSOCIATION
YOUNG & WILLIAMS
95 East Main Street ....Phone 368 - 8538
ARNOLD GOLDSBOROUGH, REALTOR
269 East Main Street ....Phone 368 - 8754
FARMERS INSURANCE AGENCY, INC.
Wilmington Trust Bld. ....OL 5-4011
HUGH F. GALLAGHER, JR., REALTOR
74 East Main Street ....Phone 368 - 8758
HARRIS—HANBY, Realtors
71 East Main Street ....Phone 368 - 8748
PATTERSON—SCHWARTZ & ASSOCIATES, INC.
61 East Main Street ....Phone 368 - 8701
NEWARK REAL ESTATE & INSURANCE CO.
Academy Apartments Bldg. ....Phone 368 - 8797
KEY TO LOTS O' LIVIN' — BUY A HOME FIRST

Speaking of Money...
"Business Careers for Women"

by JOHN BUCHANAN
Speaking for the Wilmington Savings Fund Society

And speaking of money, more and more large companies are offering exciting jobs to women with brains, initiative, knowledge and ability.

Let's begin with opportunities in business.

First, Office Manager. This job is a matter of executive business management, as well as office housekeeping. Naturally women fit into the position very efficiently. And, while practices differ, of course, in each office, along with the number of employees, this job may entail supervising everything from remodelling the office to unscrambling office squabbles to hiring new people. Chiefly, it's a leadership job, making work assignments to the office staff. If you add accounting to your skills, you'll make anywhere from $6500 to $10,000 a year.

Next—Transcription Supervisor. Takes a well-adjusted, tactful gal to handle this, and it's well-paid. Just what does the job include? Well, a transcription supervisor presides over the stenographic pool, and follows the policies of the company in hiring and training applicants, mostly feminine. Result: this job is now 90-percent filled by women.

Next one—Office Librarian. They're needed by many big professional, business and industrial corporations, as well as private membership organizations which have their own reference libraries. Beginning salary? Around $4000. The top level is $18,000 a year for the largest libraries.

Now, a big executive job for a woman is that of fashion adviser to *industry*. Seems women know what their own sex likes to wear, from shoes to hats. Result: in this job she keeps the manufacturer in the know on constantly changing style trends. Requires an expert in selecting what is truly good in design, line and color. For more information on this job, write to National Headquarters Office, 9 Rockefeller Plaza, New York 20, New York.

Next—Department Store Buyer. This is a fascinating, well-paying job. One top store executive puts it this way, quote, "We don't hire buyers, we hire promising young people who we hope will become buyers." What does it take? Well, a gal needs imaginative curiosity and enthusiasm, salesmanship, judgment and a common touch which tells her what large numbers of people will buy. She must also be a little rugged. It's a fast-moving, volatile, hot-tempered business.

Perhaps the greatest hunt for talent is being made by National Aeronautics and Space Administration, Washington 25, D. C. They put out a bulletin explaining their needs, and women are getting good jobs there. They need engineers, atomic physicists, mathematicians. Pay for women starts at around $4000 a year. But raises come early for those who can cut it, and the fringe benefits are unbeatable. Excitement, too.

Home Economist. Best pay in this field goes to those working as advisers to industry. Salary—up to $10,000 a year in the larger corporations.

Real Estate Agent. Takes a pleasing personality and a car, helps also to have a large acquaintanceship. Pay is by commission, which can add up for a go-getter who can use her homemaker know-how to point out the advantages of a property. [illegible]

Insurance Salesman. [illegible]

Next—working for [illegible] jobs. The United [illegible] women to make [illegible] do the talking [illegible] Program, broadcast [illegible] radio network. [illegible] jobs—$6000 to $9000 [illegible] $14,000 a year. [illegible] can write to Board [illegible] Agency, Washington 25, D. C. [illegible] raphers are also wanted [illegible]

* * *

At the Savings Fund our business is to help people save regularly. Why not start a savings program with us and make it your Savings Fund, too. Your money will earn interest at the current rate of 3½% in a Special Purpose account. You can open an account with as little as one dollar, with full passbook privileges at any office regardless of the one at which you opened your account. You can even bank comfortably at home and bank by mail. The Savings Fund pays the postage both ways.

wilmington savings fund society
Founded 1832 · Member Federal Deposit Insurance Corporation
OFFICES: MARKET STREET AT NINTH, WILMINGTON · UNION STREET AT THIRD, WILMINGTON · 2005 CONCORD PIKE, FAIRFAX
3202 ROBERT KIRKWOOD HIGHWAY, PRICES CORNER SHOPPING CENTER · 53 EAST MAIN STREET, NEWARK
Listen to John Buchanan "Speaking of Money" each weekday 9:10 AM and 6:30 PM on WDEL

THE NEWARK POST

Founded January 26, 1910, by the late Everett C. Johnson

An Independent Newspaper
Published Every Thursday by The Newark Post, Inc.
14-16 Thompson Lane, Newark, Delaware
Locally and Independently Owned and Operated

Legal and Display advertising rates furnished on request.

PUBLISHER
EDITOR

Entered as second class matter, March 10, 1910, at the Postoffice at Newark Delaware, under the Act of March 3, 1879.

Newark, Delaware, Thursday, July 25, 1963

HOMETOWN AMERICA

LET'S GO TO THE FAIR!

"By all means, let's go to the Fair!" said Gov. Elbert N. Carvel in suggesting that Delawareans support the annual Delaware State Fair which opens at Harrington this Saturday.

Governor Carvel points out that the Delaware State Fair is a unique opportunity for the public in the entire Delmarva Peninsula to see the magnificent achievements of our agricultural society: 4-H'ers, Future Farmers of America, Future Farm Bureau members and farming families."

University Campus Hums With Activity In Transition From "Quiet, Sleepy Era"

Gone now for a few days of activities on the campus of Delaware campus as it ends each June graduation exercises.

This year, in addition to homebuilding, the university enrollment, that is, drops high, the university is likely host to a number of conferences, institutes, conventions and meetings. The hundreds of American, European and Orientals visiting the campus this summer, but there's no lebum in the university's bandbox, as the physical plant.

Such an Experiment in International Living group is making a stop here on the campus. Professional people from abroad are holding special lectures and discussions with local families. Also the university as a base for Delaware points of interest. There will be in Delaware for a few days.

Outside of mutual benefits to all concerned, as a cooperative effort between the university and professional and civic organizations to provide a variety of activities on the campus, the Delaware State 4-H Conference which was conducted on the Newark campus June 16-19. This annual conclave has been primarily devoted to agricultural and home economics subjects in previous years, but through the efforts of the university's extension division, an intensive tour of campus arts and science facilities was scheduled. Career discussions also were conducted, and as a result, six parents called to inquire about educational opportunities at Delaware for their children, and a county agricultural agent's son, who had shown no desire to attend college, announced that he will enroll at Delaware.

The first major activity of the summer was the Delaware State Music Teachers Convention on June 8 attended by 60 educators.

On June 10, the Delaware League for Nursing met on the campus under sponsorship of the university's newest department of nursing.

The Great Books Institute convened on June 15, for informal discussion periods and a talk by Dr. Paul Cundiff, chairman of the English department.

During this period, State Highway Department trainees — all recent high school graduates — arrived on campus for a 10-week study program in basic techniques of their future career.

The Advanced Science Seminar convened at Delaware for a three-day session, with engineers from all parts of the United States, as well as Great Britain, the Netherlands and Australia, and at the same time 10 visiting Swedish educators began a month-long survey of American educational curricula, methods and physical plants.

Sweden sent a larger contingent on July 4 to the university. This party of 45 senior medical students, visited Delaware by invitation of members of the du Pont family, and initiated a study of research and medical practices. The group toured Delaware medical facilities and spent free evenings on the campus.

The rest of the summer will see the university playing host to groups from varying fields.

On July 21, the executive board of the National Association of Educational Secretaries will arrive at Delaware to plan for the national convention to be held July 25-28 in the Student Center and Sharp Laboratory. Over 250 secretaries representing universities and public and private schools throughout the nation will be present at the invitation of the Delaware Association of Educational Secretaries. Members of the university faculty will help conduct an institute, and there will be trips to Longwood Gardens and Washington.

Julius Hereford will return as director of the Choral Arts Institute to be conducted July 23-28, and a two-day session of concerts and discussions, July 26-27, will feature the annual Marching Band Clinic.

Football will be represented on the campus Aug. 13-23, when the Deaware All-Star grid squads will practice on Frazer Field in preparation for the annual All-Star Game at Delaware Stadium on Aug. 24.

Concluding activities before the university swings into the 1963-64 fall semester are the annual University Days for Women, sponsored by the home economics extension division.

According to John A. Murray, director of university extension, "there has been a decided increase in the number and scope of summer activities on campus. In 1963, we have scheduled 12 different programs lasting two days or more. It is interesting to note, too, that more national and international groups are making the University of Delaware their headquarters for summer work.

"The era of quiet, sleepy summer days at the university is over. In many ways, the University of Delaware has become a year-round operation, and the future is certain to bring even greater opportunities for summer service and activity," Murray concluded.

Hardy Travels

(Continued from Page 1)

The second largest city in the country, Akureyri, lies at the foot of a fjord indenting the north coast. From there a three day trip to see Dettifoss, the largest waterfall in Europe, and Lake Myvatyn, a favorite spot for trout fishermen as well as a nesting place for uncounted numbers of water fowl, was made.

Highlight of the holiday was a four day visit to Greenland by air. Halfway in the flight the pack ice off the east coast was reached. The route then lay straight across the ice cap of Greenland to the west coast where the aircraft landed at Narssarssuaq airport, an abandoned U.S. airforce base, now being operated by the Danish government.

From Narssarssua, boat trips were made to several Eskimo villages. The boat trips were exciting because of the presence of innumerable icebergs calving from the glacier at the head of the fjord. Glaciers are extensions of the ice cap leading down into the valleys of the fjords and where warm enough break off to form icebergs which float out to sea.

Villages visited were Igaliko, originally a Viking settlement but now a thriving Eskimo farming community; and Narssaq, another Eskimo village, but an important trading post.

A modern plant for slaughtering and dressing lambs for export as well as processing shrimp and fish and allied products was visited. The opportunity to produce something for cash and buy imported goods has changed the whole way of life for the Eskimos of southern Greenland. They no longer have to depend on the sea for every item needed for existence.

Across the fjord from Narssarssuaq lies the village of Kagsiarsuk, settled in the 10th century by Eric the Red and the other Vikings who discovered Greenland. The ruins of Eric's house as well as those of the first church in Greenland were observed.

It was from this point that Leif Ericson sailed on the voyage during which he discovered the North American continent and named it Vinland. Leif was the son of Eric. Viking settlements existed for five centuries and the cause of their extinction is one of the great unsolved riddles of history.

Today Kagsiarsuk is a thriving Eskimo community devoted to the raising of lambs for export.

"Like the Eskimo of Alaska, those in Greenland were most friendly, not only in helping us find and enjoy the ruins in the early settled villages, and the processing plant at Narssaq, but also something of their own culture such as their way of hunting with kayak and spear and how they live in their homes and worship in their churches," Mrs. Hardy concluded.

AVON PROGRESS

Increases of 16 per cent in sales and 27 per cent in net income for the first half of the year are reported by Avon Products, Inc., manufacturer and distributor of cosmetics and toiletries. Results for the first half of the year set a record for any similar period in the company's 77-year history.

SPEAKING OF INSECTS

with DALE BRAY
ENTOMOLOGIST
University of Delaware

Dogs commonly are referred to as four-legged flea pastures, but compared with cats the dog never heard of fleas. When people call me for advice on how to rid a home of fleas, I always ask if they have a cat — and the answer invariably is "yes."

If you don't treat your cat with flea powder you will have an infestation of fleas sooner or later. Vacation-time is likely to be the time when you find an outbreak of fleas in your home, especially just after you return.

It happens this way. Most of the fleas in a home will climb aboard the cat as long as he is available, but during vacation time the cat is left with a neighbor or a vet and there is no place for the fleas to go except to hop around the house. When you return, they hop on you and begin biting.

The average person would wonder where all the fleas are coming from since the cat was out of the house during the family's absence. They come from eggs that were laid by the previous generation of fleas while on the cat.

The eggs fall to the floor in large numbers, most of them in the cat's favorite sleeping spot. These eggs hatch in a few days producing tiny white larvae. They feed on the dirt that normally occurs on the floor. They can live on the tiny amount of dirt that accumulates in floor cracks or under the quarter round trim.

If the cat's bedding isn't cleaned frequently they can develop there by the doenzs. In about a week the larvae change to pupae. These emerge as adults in two days.

Its bad enough that fleas bite us, but it seems even worse to know that the adult flea can live for nearly a year without any food. Even if your vacation lasts a long time, there are apt to be fleas waiting to welcome you home.

Fortunately, the cat flea cannot reproduce unless a dog or cat is around to feed on. Although they bite us, they can't seem to "stomach our blood." As a result, each one commonly makes two or three bites in a row on humans trying to find a better source of blood.

If you suspect fleas might develop in your home while you're on vacation, spread naphthalene flakes about the floor at the rate of one pound per 100 sq. ft.

To avoid a mess when it comes to cleaning up the flakes, it's a good idea to place the flakes on newspapers. Have a friend pick up the flakes and air your home a couple of days before you return. If that doesn't kill all the fleas, spray infested rooms with a liquid formulation of DDT.

Be careful what kind of flea powder you put on cats. Cats are easily killed by some insecticides which are safe on dogs.

There are only two which should be used on cats — rotenone or Sevin. Sevin is also known as carbaryl. Some companies that package it for cats don't use the name Sevin. If the active ingredients list contains the words naphthyl methyl carbamate, it's Sevin.

On dogs, use DDT or Sevin. To destroy fleas in the pet's sleeping quarters use DDT, melathion, or Sevin.

To keep the neighbor's cat from sleeping near your home where it could cause an outdoor splurge of fleas — get a big dog.

This is the time of year when insects are causing their greatest damage to plants, and it's not surprising that the average farmer and home gardener becomes confused when trying to determine what insect is causing the damage to a particular plant.

The numbers of insect species which can attack most plants is so large that its no wonder people long for an all-purpose insecticide. Probably, there never will be such an insecticide or mixture of insecticides. Anything potent enough to kill all kinds of insects would also kill most other forms of life, including the plant you want to protect as well as yourself. In fact, we are searching for just the opposite — ones that kill only a single species or a few related species.

This presents a problem to farmers and home gardeners because they will need to identify damage to their plants to know what insecticide to apply. One way to find out what kind of insect is damaging your plants is to take it to a specialist or a county agent.

As repulsive as insects seem to be, some people have found certain species to be a tasty dish. For instance, there is the popular specialty known as "Termites a la Bantu" — popular, that is, among certain tribes in South Africa. These tribesmen collect the flying termites by the hundreds and dry them on a flat rock which is covered with a cooking oil. Then to each pint of dried termites they add a tablespoon of vegetable oil and ½ teaspoon of salt. Following this, the termites are toasted over hot coals. They taste like popcorn — so they say.

Our American Indians ate the Pandorosa pine caterpillar after roasting them, and flies that emerged from lakes in great numbers were collected and eaten by some tribes.

Even today you can buy chocolate covered ants, fried grasshoppers and caterpillars as well as other "choice items" in some delicatessen stores.

If anyone eats some of these canned insects, I would be interested in their reaction to the taste, etc.

My scientific curiosity stops short of eating insects.

Two Newark Men Help Train Cadets In Georgia Camp

Army Capt. Earl B. Walker and Staff Sgt. Dewey D. Furches of Newark, are on temporary duty at Fort Benning, Ga., supervising and supporting the training of 1900 cadets at the six-week general military science ROTC encampment. The session will end July 26.

Captain Walker, son of Mr. and Mrs. Harold M. Grant, is regularly assigned as an ROTC instructor at the University of Puerto Rico, Rio Piedras.

The 35-year-old officer entered the Army in 1946 and was last stationed at Fort Lee, Va. He graduated from Newark High School in 1946 and from the University of Delaware in 1952.

Sergeant Furches, son of Mrs. Ella M. Furches, is regularly assigned as an ROTC instructor at Florida State University, Tallahassee.

The 32-year-old soldier entered the Army in 1948 and was last stationed at Fort Jackson, S. C.

New Map Of Water Table Offered By U. S. Survey

A map showing the position of the water table and the engineering classification of soils in the St. Georges area of Delaware has been published by the U.S. Geological Survey — the first of a series which will cover the State of Delaware south of White Clay Creek.

Copies of "Water-Table, Surface-Drainage, and Engineering Soils Map of the St. Georges Area" can be obtained from the U.S. Geological Survey, Washington 25, D.C.

Slim Registration Cancels Summer Basketball Plans

Due to a disappointingly light registration, the Greater Newark Recreation Association has announced that plans for an initial summer basketball league have been abandoned.

"We hope that the few boys who signed up will be able to find other constructive activities this summer," Director Glenn Smoot said yesterday.

NEWARK STATIONERS
STATIONERY—BOOKS
Office Machines SALES SERVICE
44 E. Main 368-4032

—MOW IT or GROW IT—
LANDSCAPING
Lawn Maintenance
We specialize in restorations of bed areas and lawns
For Free Estimates
Call 368-2340
LLOYD A. HUDSON, JR.

NEWARK CHURCH OF CHRIST
BROOKSIDE SHOPPING CENTER
Charles Moore, Minister
67 SPRINGLAKE ROAD
737-0819
Services Sunday morning 10 and 11 o'clock
Sunday evening at 7 o'clock
Write or call for free Bible correspondence course

Wesley Mennonite Chapel
Route 896 N.W. of Newark, Del.
SUNDAY SCHOOL—10 a.m. MORNING WORSHIP—11 a.m.
EVENING SERVICES—First Sunday of each month — 7:30 p.m.
Pastor Herman N. Glick, Atglen, Pa.
Phone LY 3-5757

Delaware Blood Bank Sets the Pace

Re-printed from Evening Journal, July 17, 1963

The Editors of Changing Times magazine seem to have a high regard for two of Delaware's leading non-profit institutions in the field of health insurance. . .

In the July issue it is the Blood Bank of Delaware that gets the accolade. The article is headed "The Blood Bank Mess," and is subtitled "More blood is needed, fewer donors are at hand." The author tells of the difficulties now suffered by the Red Cross—which collects about half of all the blood collected—and by various community or hospital blood banks or blood insurance plans.

The magazine article speaks of the "unique and very successful blood insurance plan started in Wilmington, Del., in 1955 by a civic-minded insurance broker, James F. McCloskey." It adds that the plan "covers over 190,000 people, or two-fifths of the state's population." There is a brief explanation of how the plan operates—the dollar enrollment fee, the dollar a year dues, and the promise to give, or to supply, one pint when asked . . .

"The Delaware plan differs from most other insurance plans in that no applicant is ever turned down. People over 60 are welcome; even those afflicted with chronic blood diseases or known to require large quantities of blood. These members, of course, must get someone else to donate a pint or else pay $25.

How often does a Delaware Blood Bank Member have to give or find a pint these days? Not oftener than once in eight years. As the magazine says, the Delaware plan does work beautifully—and graciously. One member got 198 pints! The idea is working also on the Eastern Shore of Maryland.

It is one thing to see how the Delaware plan stacks up nationally. It is another thing for the family who hasn't yet joined, to do so. There just isn't any better bargain anywhere.

CLIP & MAIL NOW
BLOOD BANK of DEL. Inc.
1013 Washington St. Wilm., Del.
Yes . . . I want to protect my family. Enroll me in the Blood Bank.
Name .....
First middle last
Street .....
City .....
Employer .....
Telephone .....

JUST SEND $2.00
$1.00 to Join—$1.00 Yearly Dues

Fine Foods — Cocktails
ARSENAL-ON-THE-GREEN
New Castle, Del.
Dinners until 8:30. Fri-Sat. 'til 10.
Cocktail Lounge open until Midnite
BANQUET FACILITIES
Wedding Receptions
PHONE EA 8-8734

PRIVATE
GUITAR
TUTORING
• Classic • Plectrum •
Formal courses offered. Also folk, jazz, orchestral and Guitar theory.
PHONE 368-1911

Newark DEPARTMENT Store

SUMMER SALE
of
SPORTSWEAR
for
• WOMEN • BOYS
• MEN'S • CHILDRENS

WHITE SALE
on the Lower Level

DAN RIVER
Muslin

	Reg.	SALE
PILLOW CASES	$1.18 pr.	98c pr.
SHEETS 81x99	$2.59	$1.99

Percale

PILLOW CASES	$1.50 pr.	$1.30 pr.
SHEETS 81x108	$3.19	$2.69

ALL FIRST QUALITY
Similar Reductions on Other Sizes

MARTEX TOWELS
STEP-OUT MATS — SHOWER CURTAINS

NATIONAL SALE - NOW
Stock up for Next Summer Needs

SALE OF
Kedettes & Summerettes
Italian Sandals
All Summer Footwear

Newark DEPARTMENT Store
Newark Shopping Center
Open Wed-Fri. 9 to 9

for you personally

The best thing business can do is to make a profit

You as a consumer want new and improved products and services at lower prices. Only research can create them for you. And only companies earning adequate profits can afford the kind of research this takes.

You as an employee want a well-paying job and the chance to go as far as your abilities can take you. Only a company earning adequate profits can assure you these.

You as a citizen want a better community, better education, all the governmental services that contribute to your safety and well-being. Taxes on profits, as well as the taxes you pay individually, pay for these. Companies earning adequate profits help make their communities prosper.

Your own progress, your company's progress, and your community's progress are all linked to profits.

Any business—including the telephone business—can move ahead only as it earns adequate profits. And adequate profits for American business mean progress and a rising standard of living for the American people.

THE DIAMOND STATE TELEPHONE COMPANY

Your neighbors enlarging your world through service and science

Announcement
of
Office Removal
FROM — 325 East Main Street
TO — Delaware Ave. & Haines St.
As of
MONDAY, JULY 15
Dr. Stanley A. Rubinson
Phone 368-5150

Second Annual
PONY SALE
FRIDAY, AUG. 2 at 2 P.M.
Children's PONIES • Breeding PONIES
Show PONIES • Registered and Grade
DOOR PRIZE -- FREE PONY
Delaware Pony Breeders & Owners, Inc.
LIVESTOCK JUDGING PAVILION
THE DELAWARE STATE FAIRGROUNDS
Harrington, Del.
Business Inquiries to:
MRS. ERNEST McCLAIN
17 Mill Road, Newark, Delaware

Social Events

MISS LOIS HOFFMAN TO BE AUGUST BRIDE

Saturday, Aug. 17, is the date chosen by Miss Lois Dee Hoffman, daughter of Mr. and Mrs. Ellsworth L. Hoffman, 8 Chaucer Drive, for her marriage to John Frederick Link Jr.

Mr. Link is the son of Mr. and Mrs. John F. Link of 10 Poplar Ave., Linnbrook.

The ceremony will be performed at St. Thomas' Episcopal Church, Newark.

Miss Nancy Jane Hyre of Boalsburg, Pa., formerly of Newark, will attend the bride as maid of honor. Bridesmaids will be Miss Nina Carole Hoffman, sister of the bride, and Miss Lynn Barbara Chalbert of Haddonfield, N.J.

Guy Jacob Johnson of North Star will serve as best man for Mr. Link. Ushers will be Carlisle Nelson Forte of Wilmington and Awendaw, S.C.; Jerome La Fountain of Newark; Allen Pillard, Wynnewood, Pa., and Paul Patrick McClary of North Star.

Miss Hoffman, a graduate of Newark High School, attended the University of Delaware and is now employed by the Atlas Chemical Industries Inc. Mr. Link was also graduated from Newark High School. He is studying at the University of Delaware where he is a member of Delta Tau Delta, and is employed by the Budd Co.

UNION GRANGE PLANS CHICKEN BARBECUE

Union Grange will sponsor a barbecue chicken supper at the grange hall at Corner Ketch on Saturday, Aug. 10 from 4 to 7 p.m. Daniel E. Harris is general chairman.

Mrs. Paul Ayars is chairman of the dining room with Catherine Dempsey, Mrs. Richard Buckingham, Mrs. Louis Dempsey, Mrs. Gene Dempsey, and Mylene Buckingham as table hostesses.

Mrs. Harold Dexter, Sr., Mrs. Ralph Endress, and Mrs. Paul McClain are serving as the menu committee. The publicity is being handled by Mrs. Melvin Dempsey and Ralph Endress with Melvin Dempsey as ticket chairman.

Edwin P. Neilan To Get Bryant Honorary Degree

Edwin P. Neilan of Bear, president and chairman of the board of the Bank of Delaware, will receive an honorary degree from Bryant College this Saturday.

Neilan, who is also president of the U.S. Chamber of Commerce, will receive an honorary doctor of science degree in business administration.

Summer Bride

Mrs. James H. Whitesel, Jr.

Miss Donna Lee Sharpe became the bride of James H. Whitesel, Jr., in St. John's R. C. Church, Newark, at 2 o'clock last Saturday afternoon.

The Rev. William J. Klapps officiated at the ceremony, which was followed by a reception at Club 267 on the Hares Corner Road.

The bride is the daughter of Mr. and Mrs. John G. Sharpe of Bear. Mr. Whitesel is the son of Mr. and Mrs. Howard Whitesel of Hillside Heights, Newark.

Escorted by her father, the bride wore a Chantilly lace gown with scalloped neckline, long sleeves, and chapel train. A pearl tiarra held her silk illusion handrolled veil. She carried a prayer book with orchids and stephanotis.

Mrs. Jack Turcal, sister of the groom, served as matron of honor. She wore a gown of aqua chiffon with matching headpiece, and carried a nosegay of daisies.

Bridesmaids were Misses Diane Taylor, Linda McCallister, and Suzanne Larson. They wore yellow satin street length dresses with scoop necklines, half sleeves, and detachable overskirts. Floral caps held their face veils, and they carried nosegays of daisies.

Herbert Sharpe, brother of the bride, served as best man. Ushers were Jack Turcal, Richard Parsons, and Ronnie Pyle.

The bride is a June graduate of Newark High School. Mr. Whitesel, also a graduate of Newark High School, is employed at the Avisun Corporation of New Castle. After a wedding trip the couple will live on the Bear-Christiana Road, Bear.

I.O.O.F. — REBEKAHS TO MEET ON SATURDAY

The regularly scheduled monthly meeting of the general service committee of the Odd Fellows and Rebekahs of Delaware, will be held on the Norman Dickerson estate at Prickly Pear Island near Laurel, Del., on the Nanticoke River, this Saturday.

Those attending are to leave the Hall of Charity Lodge 27 in Laurel at 3 p.m. with escort.

Dinner will be at 6 p.m., with the business meeting called to order by Mrs. Margaret Sharpless at 7 o'clock.

Personals

Mr. and Mrs. Robert T. Jones, Jr., and daughters Cynthia and Nancy of West Main Street have returned home from a several weeks vacation in Hawaii.

—o—

Miss Ann W. Chalmers will return home this weekend from a five weeks trip through the West. Miss Chalmers spent sometime in Laramie, Wyoming.

—o—

Mr. and Mrs. John Pearce Cann of Orchard Road have returned from a week as guests at the Marborough-Blenheim, Atlantic City and this Thursday will leave for Rehoboth Beach where they will spend several days.

—o—

Mr. and Mrs. Eugene Capaldi of 14 Conover East, Newark, have been recent guests at the Chalfonte-Haddon Hall, Atlantic City.

—o—

Mr. and Mrs. Don C. Miller of Queens, L.I., announce the birth of a daughter, Lynn Marie, July 22. Don is the son of Mrs. Haelz Miller, 107 Briar Lane. Don is associated with the Queens College Biology Dept.

—o—

Mrs. Samuel Lockerman, formerly of Newark, is visiting her son and family in Belview, Nebraska; Samuel Whittingham Lockerman, a graduate of West Point, has been recently made a major.

—o—

Mr. and Mrs. Irvin N. Chalmers of Haines Street are visiting their daughter, Mrs. Edward Roemer and family at Freeport, New York.

BIRTHS

Memorial Hospital

Mr. and Mrs. Raymond Charron, 111 Lynch Farm Dr., July 15, a son.

Mr. and Mrs. Robert Gaul, 219 Phyllis Dr., July 16, a son.

Mr. and Mrs. William Kulick, 12 Malvern Ave., July 18, a son.

Mr. and Mrs. Cyrus Omidvaran, 129 Rose Circle, July 19, a son.

Mr. and Mrs. Joseph Lehman, 734 Wollaston Ave., July 21, a son.

Delaware Hospital

Mr. and Mrs. John A. Wills, R.D. 1, July 19, a daughter.

Mr. and Mrs. Martin Schaen, 405 N. College Ave., July 18, a son.

Mr. and Mrs. John Vessels, Jr., 173½ E. Main St., July 14, a son.

Mr. and Mrs. Robert Ragan, 603 Capitol Trail, July 22, a son.

St. Francis Hospital

Mr. and Mrs. Alfonso Castagno, 123 Flintlock Rd., July 16, a son.

Riverside Hospital

Mr. and Mrs. Arvel Black, 82 Amstel Ave., July 18, a son.

HUNT — HAMILTON ENGAGED TO WED

Mr. and Mrs. Herbert Edward Hunt of 33 E. Cleveland Ave., announce the engagement of their daughter, Miss Carolyn Edith Hunt, to James Stewart Hamilton.

Mr. Hamilton is the son of Mr. and Mrs. W. Stewart Hamilton, Limestone Acres.

Miss Hunt was graduated from Newark Senior High School and is employed by the Farmers Bank of the State of Delaware.

Mr. Hamilton, an alumnus of Henry C. Conrad High School.

This would be a Luxury

to millions overseas

Fresh eggs daily, a bottle of milk, a potato—we take them for granted—but these basic foods would be a luxury to millions of people overseas.

Of all ages, races and colors—these people are victims of disaster: displacement, earthquake, poverty, famine, flood . . . war. Food is just one problem. And there are others—clothing, shelter, a lack of equipment to build lives anew.

How can you help? Give generous support to the *Overseas Aid Program* of your faith. These far-reaching programs provide food, tools, clothing, homes, jobs, farm machinery, education and technical training—hope for millions!

When your religious faith makes its appeal, do give generously.

PROTESTANT—One Great Hour of Sharing

CATHOLIC—Bishops' Relief Fund

JEWISH—United Jewish Appeal

Published as a public service in cooperation with The Advertising Council.

It's Time For... EYE CARE

Dr. Newton K. Wesley

WHAT IS SEEING?

Although the phenomenon of seeing is instantaneous, we don't realize the great amount of interpretation required of the brain to "unscramble" what is seen.

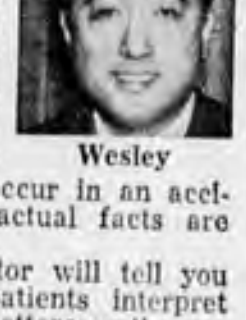

Wesley

The driver of a vehicle involved in an accident views the mishap quite differently than the "eye-witnesses." There are so many variables that occur in an accident that the actual facts are often obscured.

Your eye doctor will tell you how different patients interpret the images and letters on the eye chart in his office. There are many valid reasons for this misinterpreting. You may not be looking directly at the object in question, your gaze was wandering. The angle of view may affect your interpretation. You may have had your mind fixed on something else. You may be tired, or your eyes are not focusing. Perhaps you need visual correction. Seeing is a very complicated process and it is exceedingly important that you are properly trained to see.

The current and very intense interest in reading courses give ample evidence of the value of accurate reading. Many executives are trained to read their material more rapidly and with greater understanding. Schools have intensified this also and we are again being taught that reading is a very vital part of learning.

According to the National Eye Research Foundation, 85% of our knowledge is gained through the eye. Have you had an eye examination lately?

MILTON BERLE AT VALLEY FORGE

Milton Berle, one of the all-time greats in show business, will make his first summer stock appearance when he stars in the musical smash "Top Banana" at the Valley Forge Music Fair, July 22 thru 27.

Conservationist and Legionairre Honored

Secretary of Agriculture Orville L. Freeman (right) presents a 30-years-of-service award to Commander James L. Catts (center) of the USDA Soil Conservation Service in Delaware. Looking on is U. S. Representative Harris B. McDowell, Jr. (D-Del) who joined in commending Catts for his service.

Catts served as departmental commander 1962-63, The American Legion, Department of Delaware and is a drainage technician for federal watershed conservation projects in Delaware.

Sauce Casserole With Canned Dry Soup Mix

"Good things come in small packages" . . . is a well known saying. It's a well known fact, too, when the package contains two little cans of dry soup mix.

Treasures, indeed, these canned dry soup mixes become superb soups, tasty dips, tempting skillet and casserole dishes. Versatile, economical, flavorful and requiring so little storage space, you'll find these new soups just great for all your cooking needs.

For dinner tonight sauce a delicious chicken casserole . . . cooked chicken, green beans, water chestnuts and almond topping . . . with canned chicken noodle dry soup mix. The soup mix not only adds a rich chicken flavor but also provides a smooth perfectly seasoned sauce plus tender noodles. So much goodness in a small can, you won't believe it until you try it.

Chicken And Green Bean Casserole

- 2 tablespoons cornstarch
- 2½ cups water
- 1 can (1½ ounces) chicken noodle dry soup mix
- 1 cup cooked chicken, cut in strips
- 1 cup cooked French style green beans
- 1 can (5½ ounces) water chestnuts, sliced
- 1 tablespoon soy sauce
- ¼ cup slivered almonds

In saucepan, blend cornstarch and water until smooth. Stir in soup mix; bring to boil. Cook 7 minutes, stirring now and then. Add remaining ingredients except almonds. Transfer to 1-quart casserole. Top with almonds. Bakes at 350°F. for 30 minutes. Makes 4 servings.

HOG PROFITS

There's good news for Delaware hog producers — farmers are holding steady on hog production. This means hog prices should be at profitable levels for the next year or so.

FREEDOM BOND CITATION

The Diamond State Telephone Company has been cited by the savings bond division of the U. S. Treasury Department for outstanding performance during the 1963 Freedom Bonds campaign.

Bug Banishment Measures Advised For Summer Fun

Swarms of bugs can put a damper on outdoor activities as quickly as a summer thunderstorm, says Dave Tatnall, assistant in ornamental horticulture. But there are a number of things homeowners can do to discourage their presence.

Breeding areas for mosquitoes can be eliminated by draining or tightly covering any container capable of collecting water. A few fish in the garden pool or pond will solve the problem there. Adequate drainage should be provided for low spots in the yard where water tends to stand.

To discourage flies, collect and completely cover or burn garden refuse and other decaying organic mater.

And by all means, encourage nesting of desirable song birds in your garden. These little feathered fellows not only fill the air with sprightly serenades, but they destroy hoards of insect pests. One or two bird houses will help attract them.

Homeowners may also find a regular spray program with a common garden insecticide will help in protecting not only their plants but also themselves from insects.

Effective, too, are the various repellent materials that are available. These may be dabbed on the skin or diffused into the air from special candles or garden torches.

CLASSIFIED

IN MEMORIAM
of
MRS. DORIS SMITH BOONE

In loving memory of Mrs. Doris Smith Boone a most devoted and respected teacher who passed away July 14, 1963.

We will all miss you Doris. Your devotion to your profession, your understanding of children, and your kindness to them is an example for all of us to follow.

We grieve at your passing but take comfort in many nice memories we have of you.

Doris, you were a devoted mother. You were a devoted teacher loved by all your pupils, and, Doris, you were a loyal and devoted friend.

Principal, Teachers, and Staff
Central Elementary School

Peggy Cronin's SUMMER Sale DRESSES
PEGGY CRONIN
Fashions
Main St. — Newark
North St. — Elkton

WS Cabinetmaker
Upholstery
Carpentry - Rec Rms
Formica Work
176 E. Mn. 368-7841

Summer - Clearance!
DRESSES - SPORTSWEAR
SWIMSUITS
All ACCESSORIES
VERA'S
NEWARK, DEL.—ELKTON, MD.

METROPOLITAN
BEAUTY SALON
Newark Shopping Center
Hair Styles of Distinction
• Custom Permanent Waving
Open Wed. & Fri. Evenings
PHONE 368-1295
for Appointments

DAYETT MILLS
Since 1881 NEWARK DELAWARE
Located Near
HISTORIC COOCH'S BRIDGE

KILL THOSE FLIES!
Here at DAYETT'S, we have everything you need to kill Flies: Sprays, Baits, Catchers, and ELECTRIC INSECT KILLERS.

Laundercenter
SELF SERVICE
Single and Double Loads
OPEN 24 HOURS A DAY
In Newark at
Elkton & Beverly Roads

BLANCHE MAE EVERETT
SLIP COVERS, DRAPES
Estimates free with or without material
10 CAROLE ROAD
Chestnut Hill Estates
Phone 368-0405

NEWARK
BEAUTY SHOP
Permanent Waving
A Specialty
WIGGERY
All work by
EVELYN WRIGHT LOVE
20 Academy St. 368-3373

ELK THEATRE
WEDNESDAY thru SAT.
JULY 24 thru 27
THE NUTTY PROFESSOR
with
Jerry Lewis
SUN., & MON. JULY 28, 29
DAYS of WINE and ROSES
with
Jack Lemmon, Lee Remick
TUES., WED. JULY 30, 31
—Double Feature—
— Feature No. 1 —
Paranoiac
— Feature No. 2 —
Showdown
with
Audie Murphy
STARTS AUGUST 1
HUD

LADEN'S FOR YOUNG FOLKS
Visit Our
PRE-TEEN DEPT.
50 EAST MAIN STREET
in NEWARK

ROOM
For GENTLEMAN
— Private Entrance —
Hot & Cold Water, Twin Beds
Large Closet, Cross Ventilation
CALL 368-5170

THE KEY TO YOUR EMPLOYMENT PROBLEMS
Casey
EMPLOYMENT SERVICE CORP.
TYPISTS NEEDED
CARL WIELAND—Manager
INTERVIEWS MON. thru FRI.
92 East Main St., Newark.
Phone: 368-1671 9 am to 5 pm
368-8880 from 7 to 10 pm

BING'S
BAKERY and GOURMET SHOP
253 E. Main Street
BAVARIAN CREAM DESSERTS—Choc., Vanilla
FRESH ORANGE JULEP CAKE
PEANUT BUTTER STRUSEL DANISH
HAMANTASCHEN (Raisin Turnovers)
CHEESE BREAD — Onion Bread — Raisin Bread
Somethings Special !
New Spice Island Sauces: Mustard, Meat, Chutney . . . and a wide selection of Wine Vinegars
Phone 368 - 2226 in Newark

RHODES
Drug Stores, Inc.
C. Emerson Johnson, Pres.
(Serving This Area For Over 100 Years)
Brookside Shopping Center — Brookside, Del. — 368-2601
36 E. Main St. — Newark, Del. — 368-8581
NITE PHONE: After 10 P.M. Call 368-5785
Prescriptions Called for & Delivered
EASTMAN KODAKS AND FILM
WHITMAN'S CANDIES
JANE LOGAN ICE CREAM
We serve the suburban area from both stores with our deliveries. Charge Accounts Are Welcomed.

Situation Wanted

Help Wanted

Wanted

Child Care

Instructions

For Rent

For Sale

Miscellaneous

Meadowood Girl Named Honorary "Miss Universe"

[illegible]

City Council

(Continued from Page One)

[illegible]

Brevity Approved

[illegible]

Chemicals Help Soybean Weed Control Problem

Dr. Richard Cole, University of Delaware agronomist, compares weedy soybeans on the left with weed-free soybeans. Weed-free beans have been treated with a weed control chemical generally available to farmers. The weedy beans received no treatment. Neither plot has been cultivated.

Farmers Get Field Day Program Preview Of Weed Control Research At Substation

Some 150 farmers and commercial representatives got a preview of Farm and Home Field Day with a weed control meeting at the University of Delaware's Georgetown Substation.

Under the guidance of Agronomists Richard Cole and William Mitchell and Prof. E. M. Rahn, horticulturalist, they toured corn, soybean and vegetable plots to see first-hand the effects of chemicals in controlling weeds.

They saw many of the same things that visitors to Farm and Home Field Day on Aug. 7 will see.

Farm and Home Field Day is an annual event at the sub-station to give people of the state opportunity to see the research in field crops, vegetables, fruit and poultry that is being conducted there.

More than 75 different research projects will be shown at this year's event.

Soybeans seemed to draw most interest during the weed control tour. The visitors wanted to know which chemicals did the best job and how much they cost.

Cole explained that up to this point, no one chemical seems to be the complete answer to all weed control problems. Some do an excellent job of controlling broadleaf weeds but won't touch narrow leaf weeds.

Others control narrow leaf but won't accet broadleaf weeds, and others give excellent weed control but damage young soybean plants.

Cole was enthusiastic about several of the products, especially when a grower plans at least one cultivation. Where no tillage is planned, he showed plots that had good control from a mixture of two or more commercial weed control products. He pointed to one plot that he called his "special deluxe treatment." There appeared to be almost perfect weed control and the plot had not been cultivated. "This would cost a grower $35 an acre for chemicals alone. This compares to about $5 per acre for most of the single product applications."

Cole said this test was set up to test some principles and wasn't planned on a practical basis. "It does prove that chemicals can give almost complete control of weeds without damage to the beans. "Maybe someday we'll be able to do this kind of a job for $5 or $10 an acre," he said.

All of the chemicals being tested are brand name products that have been cleared for commercial use and are sold as weed control chemicals.

In corn plots, Cole and research assistant R. W. Feeny showed two chemicals that are doing an excellent job of controlling most common weeds. As expected, Atrazine did the best job, but to the surprise of most,Atrazine in liquid form was performing better than granular applications.

The other product that seemed to be showing up especially well was EPTC a formula that has caused some damage to corn plants in addition to the weeds. Feeny said they were seeing only slight injury to the corn, and excellent weed control.

One other test that drew a lot of interest was an experiment to determine how much Atrazine remains in the soil the next season following a granular application on corn.

To determine this, Cole and research associate Ed Wisk planted a cover crop of wheat and crimson clover last fall on plots where Atrazine granules had been tested that summer on corn.

This spring, they plowed up half of the cover crop and seeded soybeans. The other half of the cover crop was left to demonstrate the value of such a crop as an indicator of Atrazine damage.

The soybean plots reflected very closely what the researchers had determined by observing the cover crop prior to planting — that certain levels of Atrazine have a harmful affect on crops that follow them.

Atrazine granules are not recommended for general use in Delaware.

One thing is sure, Dr. Mitchell believes. It's too risky for the average producer to take chances with Atrazine.

"Not many farmers could stand a bean crop failure like some we have here. One of the best ways to avoid this is to use a cover crop as an indicator of the amount of damage that can be expected. If the cover crop is damaged the beans will be damaged even more."

He said this is good insurance against Atrazine damage where other crops follow corn. "We just don't know enough about this residue problem. There seem to be many factors that affect the situation. So far we haven't proven all of the possible causes to our satisfaction."

Godbey Heads 2nd Session Of Tennis Lessons For 60

The second session of tennis lessons started Monday under the direction of Geoffrey Godbey, with 60 youngsters divided into beginner and intermediate classes meeting Monday through Friday in 1½ hour sessions.

The program will include an exhibition, a written test, skill tests, and a tennis party.

A tournament on Aug. 27, will follow the lessons.

Two Juveniles Arrested On 14 Burglary Counts

Two juveniles were arrested last week in Newark and charged with 14 burglaries spanning a year.

Newark police charged the pair, one 14 and one 17, with taking more than $1,000 in cash from business houses, and stealing a number of coin collections of undetermined value.

The older juvenile was held at Bridge House, the younger in custody of his parents, pending their appearance in Family Court.

MORGAN HORSES

The Mid-Atlantic Morgan Horse Club and the Frederick Junior Chamber of Commerce are sponsoring the 8th annual Mid-Atlantic Morgan Horse Show, Aug. 16-17 at the fairgrounds in Frederick, Md.

UNIVERSITY GUERNSEY

[illegible]

THE CHRISTIAN SCIENCE MONITOR

Accurate Complete News Coverage

Printed in BOSTON LOS ANGELES LONDON

1 Year $22 6 Months $11 3 Months $5.50

Clip this advertisement and return it with your check or money order to: The Christian Science Monitor One Norway Street Boston 15, Mass.

PB-16

SPARKY SAYS

Clear Out "Junk" from cellar, attic, closets!

A Better Life

By the Rev. Charles Moore

A German prisoner sought to explain his part in the great tragedy of World War II. "You don't want to fight. I don't want to fight; a few men want a lot of money so we have to fight." His statement well summarized the greed which is the underlying cause of all wars, both the great world conflicts and the small personal incidents of bitterness and strife.

The lives and deaths of Hitler, Mussolini and others are fitting tribute to greed and the tragedy which results. Viewing a closer and more familiar picture, one sees unhappiness as the constant product of selfishness. What of the unhappy person who lives in constant fear that he will lose a nickel? The one who builds for self alone? The one who is deaf to the needs of his fellow men? The one who has never learned the joy of sharing?

The Lord said "It is more blessed (happy) to give than receive." What a wonderful lesson to learn!

Thank God for the things I have but most of all for the privilege of using them for others and giving them to others.

Reservations At Rehoboth Urged For Accomodations

During the past week, Rehoboth Beach was a mecca for thousands of tourists and vacationers, to the extent that at 4 p.m. Saturday, every available room in the shore resort was taken.

According to William L. Williams, president of the Rehoboth Beach Chamber of Commerce, two secretaries spent most of Saturday assisting guests who arrived without reservations.

He said the community welcomed everyone but urged that advance reservations be made to avoid disappointment. "When we know they are coming we can take care of most everyone."

Attends Air School

Charles J. Hammer

Marine Pvt. Charles J. Hammer, son of Mr. and Mrs. Charles W. Hammer of Glendale, Newark, graduated June 7, from the aviation mechanical fundamentals school at the Naval Air Technical Training Center, Memphis, Tenn.

The four-week course includes mathematics, physics, electricity and the use of aircraft tools.

Christiana Calling

Sylvia P. Jones, Correspondent
Phone: EA 8-7413

The annual picnic of Salem Methodist Church will be held Saturday at White Crystal Manor Beach. The group will leave from the church at 10 a.m.

The Christiana Methodist social will have a picnic at Sunset Lake this Saturday from 3 to 7 p.m. A covered dish supper will be served.

Guest speaker at the Christiana-Salem Methodist charge last Sunday was the Rev. Walter E. Stone, executive secretary of the board of education, Peninsula Conference. The Rev. A. B. Golden, pastor, has been serving as counselor at Camp PeCoMeth, Centerville, Md.

Mrs. David Dianich with her baby daughter, flew home from California last week to spend several weeks with her parents, Mr. and Mrs. William Hawkins, Appleby Road.

The Rev. R. F. Coon, pastor of the Christiana Presbyterian Church, will participate in the ordination and installation of the Rev. Zoltan D. Szucs as minister of the St. Georges and Delaware City Presbyterian churches on Sunday evening at St. Georges.

KNOW YOUR INSECT ENEMY

JAPANESE BEETLE

This pest is destructive to leaves, blossoms and fruits of more than 275 shrubs, trees and plants. Since first discovered in New Jersey in 1916, Japanese beetles have spread from Maine to North Carolina and westward to Ohio. Scattered colonies also exist in other Midwest states. Ironically, this insect is more damaging in this country than in its native Japan.

Photo, Illinois Natural History Society

Beetle grubs spend about 10 months of the year in the ground, feeding on plant roots, especially grasses. Lawns often are ruined when heavily infested by the inch-long white grubs.

By May or June grubs stop feeding, take a brief rest in a pupal stage, then emerge as shiny, metallic-green beetles with coppery-brown wings. They are about an inch long. After digging to the surface, Japanese beetles are extremely active, especially on warm days. They rapidly devour leaves and fruits. A badly-attacked plant may have all its leaves skeletonized very quickly. Important agricultural crops and home garden plants are among the different types of vegetation favored by this pest.

Timeliness and thoroughness of insecticide application are most important to prevent serious damage. A new-type pesticide called Sevin offers particularly effective Japanese beetle control. Main advantages of this carbamate insecticide are its broad-range effectiveness against many plant pests, combined with its greater safety to warm-blooded animals.

Entomologists suggest several ways to reduce Japanese beetle damage. Keep plants in a healthy, vigorous condition by proper fertilization. Since beetles are attracted to diseased or prematurely ripened fruit, remove and destroy this fruit.

Japanese beetles also prefer certain weeds, such as sassafras, smartweed, bracken and evening primrose. Weed control around fields and gardens is helpful to avoid attracting beetles. FNS



SWITCH NEEDED HERE

Food Fair Offers 245 Scholarships For Year 1963-64

Food Fair Stores, Inc., is celebrating the 19th anniversary of its Food Fair Stores Foundation with the granting of 245 scholarships for the 1963-64 academic year.

Louis Stein, president of the supermarket chain, disclosed that some 500 students have been scholarship recipients since Food Fair established its educational-aid program.

Food Fair's scholarship grants are administered by 39 colleges and universities along the eastern seaboard. They are available to Food Fair employes, their children, and to the general public in the 16-state, Rhode Island-to-Florida area served by the firm, according to Jules S. Schwartz, executive director of the Foundation.

In addition to scholarships, Food Fair also gives financial support annually to private college associations, Schwartz noted. These include the Association of Independent Colleges of Maryland, Inc.; the Foundation for Independent Colleges, Inc. in Pennsylvania; the New Jersey College Fund Association, and the United Negro College Fund. The University of Delaware is included in Food Fair's scholarship grant.

Light HAULING
Phone WY 4-4088

THE TOMATO FRUITWORM

[illegible]

[illegible] FNS

FOOD FAIR
LOOK FOR THE NAME WHERE FOOD COMES FIRST

THURS. Til 9 — FRI. Til 10
SAT. 8 to 6

BROOKSIDE PARK CENTER
55 Marrows Road

WE RESERVE THE RIGHT TO LIMIT QUANTITIES. SPECIALS EFFECTIVE THRU SAT., JULY 27th

YOUR BEST BUY THIS WEEKEND...

CHICKENS
FRESH KILLED FRYING or BROILING WHOLE CHICKENS lb. 27¢

LEGS of VEAL Milk Fed Country Veal lb. 49¢

TASTY LONG BOLOGNA In The Piece lb. 39¢

FRESH PICKED CRAB MEAT CLAW MEAT $1.05 lb. REGULAR CRAB MEAT $1.25 lb.

FANCY WISCONSIN LONGHORN CHEESE In The Piece lb. 49¢

HELLMANN'S MAYONNAISE qt. jar 63¢

FYNE TASTE ASSORTED FLAVORS CANNED SODAS .. 12 12-oz cans 89¢

REALEMON FROZEN (LEMONADE .. 2 12-oz cans 43c) LEMONADE OR PINK LEMONADE ...... 6 6-oz. Cans 59¢

POLYNESIAN PUNCH Just Chill and Serve .... 4 46-oz. cans $1

GRAPES LUSCIOUS SEEDLESS lb. 17c

SUGAR PRICES REDUCED AGAIN at FOOD FAIR

50 FREE EXTRA MERCHANTS GREEN STAMPS WITH THIS COUPON AND PURCHASE OF BAG OF CALIFORNIA ORANGES

50 FREE EXTRA MERCHANTS GREEN STAMPS WITH THIS COUPON AND PURCHASE OF 1-LB. PKG. OSCAR MAYER SLICED BACON

30 FREE EXTRA MERCHANTS GREEN STAMPS WITH THIS COUPON AND PURCHASE OF FRESH FLOUNDER OR HADDOCK FILLETS

30 FREE EXTRA MERCHANTS GREEN STAMPS WITH THIS COUPON AND PURCHASE OF QUART JAR FRE-MAR MAYONNAISE

GET MERCHANTS GREEN STAMPS AT FOOD FAIR

THE NEWARK POST

Eight — The Newark Post, Newark, Delaware, Thursday, July 25, 1963

Joe McGlinchey's Vets Face Title Game In Connie Mack League Baseball Tonight

Leading the Connie Mack League with a 12-1 record, Manager Joe McGlinchey's VFW squad faces what may be a final test and league championship tonight, away, at Mill Creek. If the Vets take this one, they win the league title and will compete in the district tournament with Chester (Pa.) sometime next week. A drop-out in Pennsylvania Connie Mack League play has postponed the tournament scheduled to begin here on the Stine Lab diamond this Saturday.

Swanwyck, in second place with a 10-3 log, faces the Christiana Lions tonight, but a VFW win will eliminate the second place team from title contention.

Should Swanwick win and the Vets lose, it will be necessary to play off last Monday's eight-inning tie game between the two. To add a bit to the complication, a Vets loss here, would leave each team with a 12-3 record, and would necessitate a championship playoff.

McGlinchey's Vets walloped Elsmere 9-2 last Tuesday night, with winning pitcher Bob Buchanan hitting a triple. Pete Heuberger also tripled for the VFW.

Manager Joe Giatras aided McGlinchey's championship bid last Thursday when the Newark Shopping Center nine swamped second place Swanwyck 7-3. Ronnie Hart allowed but six hits while striking out six as the winning pitcher; while John Collins and Dave Taylor both tripled in batting two for three.

Giatras' club defeated Mill Creek 6-3 last Monday, as Tommy Palmer pitched a two-hitter with nine strikeouts.

Palmer, Mickey Huff, and Dave Beatie batted two for three for the winning team.

Alfred C. "Acky" Stiltz caught an 8½-lb. flounder in the bay west of Ocean City, Md., last weekend, but a flounder of that magnitude is almost frightening to any happily surprised sports-fisherman — and a monster, indeed, to smaller fry. But for a fish fry — wonderful!

Few if any flounder fare far up the Chesapeake where we fished around Kent Island last weekend with a last cruise aboard the Young Un III. And the striped bass or rockfish reputed to abound in the area — and from personal observation on isolated occasions, we know that they sometimes do—were but slightly more evident than the absent flatfish.

With Francis Neide and Gibby Young late last Friday evening, we trolled and drifted live eels at the mouth of the Chester River through sunset and on until near midnight when we anchored to sleep in the shelter of a cove upriver from Love Point.

A friendly, fortunate fisherman at Castle Marina had provided us with a half-dozen nice rock for an early dockside supper—two-pound rock that he had caught chumming with softshell clams in an area of the Chesapeake loosely defined as "below the Bay Bridge," and we never did discover this treasure trove. But with fried rock under our belts, we had a lot of stomach for some poor fishing luck long after things normally would have been abandoned for the night.

It had been a long time since this Newark trio had experienced any rain, but we renewed this experience Friday night when a storm broke over our Chester River anchorage at bedtime.

Mr. Neide was oblivious to it all from his point of vantage in the cabin bunk, but his two companions in the open cockpit aft, set some sort of a record for snapping up a canvas tarpaulin while half asleep and wholly wet.

Morning dawned clear over water sparkling beneath a brisk breeze, and after breakfast aboard, we joined the commercial pros from Rock Hall with a clam chumline some mile offshore at the northern end of Kent Island in the bay.

Three beautiful rock were taken by one charmed individual from one of the half-dozen boats in the chumline — rock weighing around five pounds apiece — and when things tapered off around noon and this big boat pulled out for home, a pair of sportsmen in an outboard boat moved into the vacated spot to catch some 15 big rockfish beneath the frowning brows of their fishless neighbors.

Cap'n Young finally latched onto a rock of some pound and a half heft, and that was a bit better than most of the boatmen were doing.

After a violent rainstorm that poured tons into the already well-saturated Chesapeake, we joined a flotilla of trolling cruisers off the Western Shore near the Magothy mouth, and Francis finally found what we had been looking for—a burnishing silver slab of striped bass that walloped a live eel as we trolled over a shoal, and four pounds of fury fought all the long way up to the boat.

Plenty of big white perch and bigger toadfish provided some unwanted action in our rock chumline, but we kept few perch — and no toads — in some specialized striper seeking.

After another fish fry, and this time a clear night on the river, we picked up Salisbury Sam Quillen, a potential purchaser for the Young Un III, early the next morning at Castle Marina — and Sam had barely cleared the Castle Marina channel ahead of the 28-ft. cruiser's roaring wake when he said "I'll take her."

But it wasn't quite that easy. We kept him aboard for a hard, hot day's fishing through the Kent Narrows into Eastern Bay to Bloody Point where Mr. Neide caught the third rock of the trip — a nice two-pounder in another crushed clam chumline — and to a final, sweltering stop in a like-looking but fishless spot in Holaga Snood.

We headed home reluctantly — all but Sam—in our last trip aboard a stout ship that we had taken from Maryland's North East River through the Intercoastal Waterway to North Carolina's Cape Lookout in a story book cruise of three years ago—and as her captain signed the sale papers, he said gruffly "I'm glad to get rid of her."

And no one, least of all himself —believed that.

Any fishing questions? Send them to me, in care of this newspaper.

GNRA Pony League Champs Reported By "Stump" Cataldi

Ottavio (Stump) Cataldi today announced standings in the Greater Newark Recreation Association Pony Leagues.

In the American League, the Red Sox coached by Carson Roberts and Dick Shortess won the first half. The Titans coached by James Zeller and Jack Moss won the second half.

The Colts coached by Bill Kellagher and Horace Mathews were first half victors in the Major League, and the Tigers roared their way to first place in the second half, led by Emory Mitchell and George Lunski.

Bob Homiller's Braves won the first half championship in the Ivy League, and Tom McAlee's Colgates copped first place in the second half.

The Wildcats coached by Douglass Dagg and Bill Edwards won both the first and second halves in the Eastern B. League.

The Lions coached by John Mikulick, Fran Caputo, and Bob Mitchell won the first half of the Eastern A League, and the Gold Scouts managed by James Lester and Edward Hoffecker won the second half championship.

In the National League, the Pirates coached by Harry Rash, won both halves, as did the International League Royals coached by Horace Stanley, Jesse Baldwin and Dave McMillan.

Chauncey Dean Defeats Medalist In NCC Golf Play

Chauncey Dean defeated Medalist "Fish" Thompson 5-4 in the first round of championship flight play for the President's Cup at the Newark Country Club last Sunday.

In other first flight play, Jack Sinclair stopped Bob Agstadt 1-up over 19 holes; Howard Webb whipped Walt Ingram 5-4; Harry Anderson edged M. C. Clougher 1-up on the 19th; Mitch Justice jolted John Bradley 1-up; Wallace Williams whipped Jim Dolan 3-2; and Tom Mumper topped Gerry Gilston 2-up.

In the second flight, "Sank" Richards sank "Scotty" Duncan 3-2; Ivan Trusler topped Bill Hamilton 2-up; Bill Lee Fashion edged Frank Uhl 1-up over 20; Art Mathews stopped Jimmy King 4-3; Harry McCavana topped Tom McKenna 2-1; Paul Juquette beat Bob Osterloh 2-1; Bill Baillie defeated Don Bachman 1-up; and Dick Bauer stopped Steve Macuga 2-1.

Don Ross, Harley Williams On Opposing Polo Teams

Brandywine will meet Wilmington on Sunday at 3 p.m. in an outdoor field polo match at Toughkenamon, Pa., near Kennett Square.

Brandywine will line up with Mike Ledyard, George Weymouth, Bob Connors and Don Ross, Jr., and Wilmington will field Fred Fortugno, Norm Taylor, Harley Williams and Sam Dixon.

Brandywine's Fortugno, Weymouth and Connors will oppose Potomac Falls in the finals of the Sherman Memorial Southeastern circuit arena tournament on Friday at Farmington Hunt Club, Charlottesville, Va.

Betty Cawl Wins Citation For Florida Wahoo Catch

STUART, Fla. — Betty R. Cawl, 104 Tanglewood Lane, Newark, recently caught a 26 3/4-lb. wahoo while fishing aboard the "Sum-Yot-Too" with Captain C. M. Rohrabaugh.

The Stuart Sailfish Club has issued a citation in recognition of the catch.

hi-neighbor

by Gibby Young

POLO PLAY

For a pleasant Wednesday night novelty, drive up to Toughkenamon near Kennett Square and enjoy a Brandywine Polo Association "indoor" game. The so-called indoor game is played very much outdoors, but on the "indoor" size, fenced arena.

And at 3 p.m. on Sundays, treat the family to a sunny afternoon of polo at the same place but on the adjacent, larger "outdoor" field. Harley Williams of Young & Williams plays a lot of polo for the Brandywine Polo Association, and if you haven't seen a real polo game, you should.

For real estate, see

Young & Williams
Realtors—Insurance
95 East Main Street
NEWARK, DELAWARE
Phone 368-8538

OFF AND RUNNING *by John I. Day*

Spirit of the Times

An interesting part of the display at the National Museum of Racing at Saratoga during this summer's Centennial Celebration of the nation's oldest Thoroughbred racing center, will be a bound volume of Wilkes' Spirit of the Times, covering the Saratoga inaugural meeting 100 years ago. A gift from the Keeneland Library, Lexington, Kentucky, to George D. Widener, president of Saratoga's museum, the volume is a token of the Keeneland Association's esteem for Saratoga and its place in racing. The anonymous, but prolific turf writer covering the Saratoga inaugural also proved to have been a pretty fair prophet. Of the four-day meeting, he wrote: "It must have laid the foundation for a great fashionable race meeting at the Springs, like that at Ascot in England . . ." In addition to the races an the excitement at the hotels — "The United States alone having 2,000 people staying at it" — the writer in six full columns described the gala parties Saratoga bound aboard the Francis Skiddy from New York to Troy. The Francis Skiddy no longer cruises up the Hudson, but gala parties still arrive aboard private yachts. On Saturday, July 27, the NYRA will recapture something of the spirit of old Saratoga with an all-day "Open House" party at the track which will include the re-running of the first race contested on what is now a training track at Horse Haven.

FRANK NELSON WINS

Frank Nelson of Newark won the North East River Lightning Class Regatta last Sunday, sailing his "Whisker" to a first place finish in the first race of the summer series.

Laurel To Open July 29 For Vacation Racing Card

The opening of Laurel Race Course on Monday, July 29, ushers in the first venture into vacation season thoroughbred racing in Maryland's modern history.

The joint Laurel-Pimlico meeting at Laurel will run 24 days, from July 29 through Aug. 24.

Stall Superintendent William McCabe announced that applications for 2,000 horses have been received, with 1,050 stalls available at Laurel. The overflow will be accommodated at Pimlico.

TIPS FROM THE TACKLE BOX

by B. F. GLADDING

Bait On The Button

TRYING TO BUY live bait is often a frustrating business—it seldom seems to be available when and where you want it. A 6-ft. minnow seine solves this problem neatly, yet hardly one fisherman in ten includes this inexpensive item in his inventory of fishing equipment. Maybe it's because most fishermen don't realize how quickly and easily bait can be seined from almost any fishing waters.

In lakes, for instance, surprising numbers of minnows hide unseen in practically every weedy cove. The water may seem barren of bait, but a few hauls of the seine will usually turn up all the minnows needed for a day's fishing. For even faster returns try this: Scatter dry oatmeal over a small area, wait a few minutes for it to attract minnows and then drag through the school.

In streams, look for minnows in protected pockets and close-to-shore shallows. But for a variety of fetching stream bait anchor your seine in a riffle and then turn over all flat rocks and loose boulders immediately upstream. Dislodged crawfish, helgrammites and an assortment of useful nymphs will be swept into the net by the current. The bait you seine is not only fresh and lively, but it has the advantage of always being native to the water you plan to fish.

Any fishing questions? Send them to me, in care of this newspaper.

All-Time Trotting Record Faces Brandywine Test

Duke Podney's all-time trotting record for three-year-olds at Brandywine Raceway — a 2:01.4 in 1961 —goes up for bids again during the first week of the track's 30-night summer meet which opens Monday, Aug. 5.

The setting will be the General George Washington Trot, exclusively for colts and geldings, on Saturday, Aug. 10.

Worth an estimated $20,000, it drew 29 nominees.

Tower Hill Offers Halfback, Fullback For All-Star Game

Tower Hill School supplies a halfback and fullback to the Blue team for the eighth annual Delaware All-Star High School Football Game.

The halfback is Jim Weisbrod, 17, son of Mr. and Mrs. William G. Weisbrod, Kennett Square, Pa.

Bill Morton, 18, son of Mr. and Mrs. William P. Morton, Bellefonte, is the fullback.

The game will take place at Delaware Stadium, Saturday afternoon, Aug. 24, for the Delaware Foundation for Retarded Children.

Weisbrod, better known as "Jap," weighs 191 pounds, and is headed for Penn State for a degree in business administration.

Morton, 175, plans to major in history at Allegheny College. At Tower Hill, he was the senior class vice president; co-captain of the Hillers, and fullback on the Independent All-Conference team.

Bob Hughes Beats Holck In Newark Table Tennis

Bob Hughes won the Newark YWCA Table Tennis Club's double elimination tournament last Tuesday, edging Bruce Holck in the finals after defeating Rufford Harrison in the semi-final round.

Holck downed Dick Blaner in his semi-final match.

Hughes is the top ranked player in the Arden Table Tennis Guild.

Last Thursday, the YWCA club played host to six players from the Delco Industrial League. Out of 36 matches, the Newark group won 21.

$165,000 Delaware Handicap Saturday To Conclude Season, Distaff Big Three

The "gold roll" for America's foremost fillies and mares comes up for decision at Delaware Park this Saturday when the estimated $165,000 Delaware Handicap at the classic distance of 1¼ miles, completes the fabulous Distaff Big Three series and the Stanton track's 1963 race meeting.

It will be the 26th running of the world's richest race for fillies and mares, and it also appears certain to top all previous versions in value.

The richest on record was in 1957, when the gross hit $164,625 and yielded the winner, Calumet Farm's Princess Turia, a whopping $120,675.

In addition to the huge purse, the winning owner receives one of thoroughbred racing's most coveted and valuable trophies — a solid gold bowl.

The Delaware Handicap is expected to make the gross value of the Distaff Big Three — which began with The Oaks and the New Castle Stakes the two previous Saturdays — approximately $275,000, a new high for the series inaugurated in 1955.

Saturday's renewal of the big one should as usual, go a long way toward establishing the leading candidate for the 1963 championship among the country's outstanding fillies and mares, three-year-olds and upward.

The field will come from a total of 124 eligibles which includes virtually every high-ranking distaff racer in training.

Among the most famous nominees are such celebrated campaigners as Cicada, seeking titular honors for

Bill Barrow Wins Title In Twilight Target Shoot

Mrs. Doug McMinn Wins In NCC Ladies Day Golf

GEORGE E. MOLITOR
PAINTING
Interior—Exterior
Tiling—Ceramic & Floor
Floor Sanding, Refinshg
PHONE ELKTON EX 8-3949

JAMES L. EVERETT
TV - Radio - Stereo
REPAIRS
Phone 368-0115
1716 S. College Av.

On the Air
Soon
WSER
Elkton, Md.
Dial 1550

DELIVERY SERVICE
TO PARTIES, OFFICES, INDUSTRIAL PLANTS
JUST CALL 737-9961
for SUBS and STEAKS
NICK'S SUB SHOP
174 E. Main St. Newark
PHONE 737-9961

J. MERRITT LYNCH
MASONRY WORK
of all types
GENERAL REPAIR WORK
1911 Old Capitol Trail
Newark
CALL 737-2866

FRONT END Alignment
Free Inspection
BRAKE SERVICE
Motor Tune-Up
8-Cyl Cars $4.95
6-Cyl. Cars $3.95
Plus Parts
Skilled Mechanic on Duty
NEWARK SUNOCO
212 E. Main St. Newark
Open 'til 10 PM except Sundays

STATE NEWARK
FREE PARKING
SHOWS 7 & 9 P. M.
Saturday Continuous from 2 p.m.
Sunday Eve 5 p.m.
WEDNESDAY thru SAT.
JULY 24 - 25 - 26 - 27
John Wayne, Lee Marvin
"Donovan's Reef"
SHOWS NIGHTLY — 7 & 9:10 p.m.
Sat. Matinee — 2 p.m. Only
JULY 27
Red Button, Fabian
"FIVE WEEKS in A BALLOON"
SUN - MON - TUES.
JULY 28, 29, 30
Jack Lemon, Lee Remick
"DAYS of WINE AND ROSES"
SUN. SHOW — 8 p.m. ONLY
MON. & TUES. — 7 & 9 p.m.
STARTS WED., JULY 31st
Frank Sinatra
"Come Blow Your Horn"

McDonald's
tasty food . . . thrifty prices
the drive-in with the arches
At Newark's East Main Street Traffic Triangle
DELICIOUS HAMBURGERS 15c
HOT TASTY FRENCH FRIES 12c
TRIPLE THICK SHAKES 20c

CALL 737-9811
For AUTO SERVICE
Bill Whitman Prop.
UNIVERSITY ESSO SERVICENTER
Elkton & Beverly Roads

CENTER Barber Shop
NEWLY REMODELED
JACK VINTEM Prop.
EXPERTS in Ladies & Children's Hair Cutting
10 Barber Chairs
Newark Shopping Center

TV SPECIALIST
For Prompt Service
Call 368-5373
Antenna Installations
Antenna Repairs
Tenna-Rotors
Attic Installations
Black & White Antenna
Color TV Antenna
Member of Electronic Antenna Dealers of Delaware
SCOTT & HALL
Newark Shopping Center
P.S. We are equipped to repair color TV sets

The Delaware Handicap
Richest Race in the World
for Fillies and Mares
Saturday
at
DELAWARE PARK
First Race 2 P. M.

SHERIFF'S SALE

By virtue of a writ of VEND. EXP. MONITION NO. 121 SEPT. TERM, A.D. 1963 to me directed will be exposed to Public Sale at the Court House, Southeast Corner of Eleventh and King Streets, City of Wilmington, New Castle County, Delaware, on Tuesday the 13th day of August, 1963 at 10:00 o'clock A. M., Day-Light Saving Time, the following described Real Estate viz:

1723 W. 2nd Street
Wilmington, Delaware

Seized and taken in execution as the property of JOSEPH JONES ET AL and to be sold by
EDWARD J. MICHAELS, Sheriff
Sheriff's Offices, Wilmington, Del.,
July 19, 1963.
July 25; Aug. 8

SHERIFF'S SALE

By virtue of a writ of VEND. EXP. MONITION NO. 122 SEPT. TERM, A.D. 1963 to me directed will be exposed to Public Sale at the Court House, Southeast Corner of Eleventh and King Streets, City of Wilmington, New Castle County, Delaware on Tuesday the 13th day of August, 1963 at 10:00 o'clock A. M. Day-Light Saving Time, the following described Real Estate viz:

603 Madison Street
Wilmington, Delaware

Seized and taken in execution as the property of JOHN WENDT, and to be sold by
EDWARD J. MICHAELS, Sheriff
Sheriff's Offices, Wilmington, Del.,
July 19, 1963.
July 25; Aug. 8

SHERIFF'S SALE

By virtue of a writ of LEV. FAC. NO. 123 SEPT. TERM, A. D. 1963 to me directed will be exposed to Public Sale at the Court House, Southeast Corner of Eleventh and King Streets, City of Wilmington, New Castle County, Delaware, on Tuesday the 13th day of August, 1963 at 10:00 o'clock A. M., Day-Light Saving Time, the following described Real Estate viz:

ALL that certain lot, piece or parcel of land, with the buildings thereon erected, situate in Brandywine Hundred, New Castle County and State of Delaware, and being Lot No. 14, Section F, on the Plans of KENILWORTH, as prepared by Van Demark & Lynch, Inc., Civil Engineers and Surveyors, said Plans being recorded in the Office for the Recorder of Deeds, at Wilmington, in and for New Castle County, Delaware, in Plat Book No. 2, at Pages 52 and 53 and being more particularly bounded and described as one lot, as follows, to-wit:

BEGINNING at a point on the Northeasterly side of Harvey Road, as marked out on said Plans, said point being located South forty degrees, twenty-six minutes East, one hundred twenty-five feet from the Southeasterly end of a junction curve of twenty feet radius joining the said Northeasterly side of Harvey Road with the Southeasterly side of Madison-Brookside Avenue, at fifty feet wide, said point of Beginning being also in the division line between Lots Nos. 14 and 15; thence by said division line North forty-nine degrees, thirty-four minutes East, one hundred twenty-two and twenty-three one-hundredths feet to a point in the division line between Lots Nos. 14 and 2; thence by said division line and along the division line between Lots Nos. 14 and 3, South forty degrees, thirty minutes East, sixty feet to a point in the division line between Lots Nos. 14 and 13; thence by said division line South forty-nine degrees, thirty-four minutes West, one hundred twenty-two and thirty one-hundredths feet to a point in the aforesaid Northeasterly side of Harvey Road; thence by the same North forty degrees, twenty-six minutes West, sixty feet to the first mentioned point and place of Beginning. Be the contents thereof what they may.

THE above described lands and premises are sold and conveyed under and subject to the reservations, easements and restrictions contained in the Deed of Bayard W. Allmond and Edna F. Allmond, his wife, from Magness & Stain Construction Co., a corporation of the State of Delaware, dated the Fifteenth day of August, A.D. 1952, and recorded in the Office for the Recording of Deeds, at Wilmington, in and for New Castle County, Delaware, in Deed Record L, Volume 52, Page 27.

BEING the same lands and premises which WILLIAM EDWARD McDONALD and BETTY L. McDONALD, his wife, by Indenture bearing even date herewith, not yet recorded, but intended so to be granted and conveyed unto RICHARD D. MINARD and RUTH M. MINARD, his wife, in fee.

Seized and taken in execution as the property of RICHARD D. MINARD AND RUTH M. MINARD, h/w and to be sold by
EDWARD J. MICHAELS, Sheriff
Sheriff's Offices, Wilmington, Del.
July 19, 1963.
July 25; Aug. 8

SHERIFF'S SALE

By virtue of a writ of LEV. FAC. NO. 159 SEPT. TERM A. D. 1963 to me directed will be exposed to Public Sale at the Court House, Southeast Corner of Eleventh and King Streets, City of Wilmington, New Castle County, Delaware, on Tuesday the 13th day of August, 1963 at 10:00 o'clock A. M., Day-Light Saving Time, the following described Real Estate viz:

ALL THAT CERTAIN lot, piece or parcel of land with the dwelling thereon erected, situate in Christiana Hundred, New Castle County and State of Delaware, and known as Lot No. 15, Block K (120 Denn Place) on the Plan of Pleasant Hills, as said Plan is of record in the Office of the Recorder of Deeds in and for County and State aforesaid, in Plat Book No. 1, page 33, being more particularly bounded and described as follows, to wit:-

BEGINNING at a point on the Southwesterly side of Denn Place, at fifty feet wide, said point being a corner for Lots Nos. 14 and 15 Block K and distant the following three courses and distances measured along the Southwesterly and Northwesterly side of Denn Place from a point at the Southwesterly end of a twenty feet radius junction curve forming the intersection of the Northwesterly side of Denn Place and the Southwesterly side of Colin Drive, at fifty feet wide: (1) South Eleven degrees Ten minutes West Sixty feet to a point of curvature of a curve to the left with a radius of Three hundred forty-seven and eighty-eight One-hundredths feet; (2) thence in a Southeasterly direction along said curve to the left, an arc distance of Two hundred eight and nine hundred sixty-six One-thousands feet to a point, said point being the point of tangency of said curve, and (3) thence South Twenty-three degrees Fifteen minutes East Sixty-five feet to the point of beginning; thence from the point of beginning continuing along the said Southwesterly side of Denn Place South Twenty-three degrees fifteen minutes East Thirty-two and sixty One-hundredths feet to a point and corner for Lots Nos. 15 and 16 Block K; thence South Sixty-six degrees forty-five minutes West along the division line for Lots Nos. 15 and 16 Block K, and in part passing through a party wall One hundred feet to a point in line for an area designated on the aforesaid Plan as "Drainage Ditch"; thence North twenty-three degrees fifteen minutes West along line of said land designated as Drainage Ditch thirty-two and fifty One-hundredths feet to a point, another corner for Lots Nos. 14 and 15 Block K; thence North sixty-six degrees forty-five minutes East along the division line for Lots Nos. 14 and 15 Block K. One hundred feet to a point in the Southwesterly side of Denn Place aforesaid, being the point and place of Beginning. Be the contents thereof what they may.

BEING the same premises which Pleasant Hills, Inc., by Indenture bearing date the sixteenth day of December A. D. 1960 and intended to be forthwith recorded in the Office for Recording Deeds etc. in and for the County of New Castle, Delaware, granted and conveyed unto John R. Blawn, in fee.

UNDER AND SUBJECT to restrictions, reservations, easements and limitations as of record. It is understood and agreed, however, that the recital of the within mentioned restrictions shall not be construed as a revival thereof in the event that they have expired by limitation, violation, or for any other reason.

Assigned to: The Binghamton Savings Bank, See Assign. Rec. L, Vol. 9, Page 358 &c.

Seized and taken in execution as the property of JOHN R. BLAWN AND NANCY L. BLAWN, h/w. and to be sold by
EDWARD J. MICHAELS, Sheriff
Sheriff's Offices, Wilmington, Del.
July 19, 1963.
July 25; Aug. 8

SHERIFF'S SALE

By virtue of a writ of LEV. FAC. NO. 180 SEPT. TERM A. D. 1963 to me directed will be exposed to Public Sale at the Court House, Southeast Corner of Eleventh and King Streets, City of Wilmington, New Castle County, Delaware, on Tuesday the 13th day of August, 1963 at 10:00 o'clock A. M. Day-Light Saving Time, the following described Real Estate viz:

ALL THAT CERTAIN lot or piece of land with the buildings thereon erected, SITUATE in the City of Wilmington, New Castle County and State of Delaware, bounded and described as follows, to wit:

BEGINNING at a point on the Southerly side of Vandever Avenue, at the distance of one hundred and thirteen feet five inches Easterly from the Easterly side of Pine Street and at the middle of the brick division wall between the house on this lot and the one adjoining on the West: thence Southerly parallel with Pine Street and passing through the middle of said division wall one hundred sixteen feet and nine inches, thence Easterly parallel with Vandever Avenue fourteen feet and five inches; thence Northerly parallel with Pine Street and passing through the middle of the brick division wall between the house on this lot and the house adjoining on the East one hundred sixteen feet and nine inches to the Southerly side of Vandever Avenue and thence thereby Westerly fourteen feet and five inches to the place of Beginning. Be the contents thereof what they may.

BEING known as No. 616 Vandever Avenue.

BEING the same premises which Maude E. Gaulke, widow, by Indenture bearing date the 20th day of January A. D. 1961 and intended to be forthwith recorded in the Office for the Recording of Deeds in and for the County of New Castle, State of Delaware, granted and conveyed unto said Mortgagors, in fee.

Assigned to: The Home Life Insurance Company of America, See Assign. Rec. N, Vol. 9, Page 240 &c.

Seized and taken in execution as the property of JOHN duBOIS TRAVIS and ELMA B. TRAVIS, h/w. and to be sold by
EDWARD J. MICHAELS, Sheriff
Sheriff's Offices, Wilmington, Del.,
July 19, 1963.
July 25; Aug. 8

SHERIFF'S SALE

By virtue of a writ of ALIAS LEV. FAC. NO. 133 SEPT. TERM A. D. 1963 to me directed will be exposed to Public Sale at Farmers Bank of The State of Delaware, 87 E. Main St. Newark, New Castle County, Delaware, on Tuesday the 13th day of August, 1963 at 12:00 o'clock Noon—Day Light Saving Time, the following described Real Estate viz:

ALL that certain tract or parcel of land, situate in the City of Newark, New Castle County and State of Delaware, and being more particularly bounded and described as follows, to wit:

BEGINNING at a point in the Northeasterly right of way line of the Pomeroy and Newark Railroad Company (at 66 feet wide); thence from said point of beginning South Eighty-eight degrees, Ten minutes, Forty seconds East 403.26 feet to a point in the Northerly side of Tyre Avenue (at 60 feet wide) and a corner for lands now or formerly of the Board of Education of Newark, Delaware, thence thereby the two following described courses and distances: (1) Due South 790.96 feet to a point; and (2) South Eighty-six degrees, Sixteen minutes East, 229.92 feet to a point in line of lands now or formerly of the S. E. Dameron Estate; thence thereby South Sixteen degrees, Fifty minutes East, 464.28 feet to a point in line of lands of the Manor Real Estate Company; thence thereby South Seventy-five degrees, Fifty minutes West: 779.35 feet to a point in the said Northeasterly right of way line of the Pomeroy and Newark Railroad Company; thence thereby North Three degrees, Thirty-three minutes West, 1450.16 feet to the point and place of Beginning. Containing within said described metes and bounds, 17.5447 acres of land, be the same, more or less.

BEING a part of the same lands and premises which were granted and conveyed unto Collins Realty Company, by Two separate Indentures of Nettie B. Wilson and Etta J. Wilson, single women, dated December , 1951 and October 6, 1952 and of record in the Office for the Recording of Deeds in and for New Castle County, in Deed Record S, Volume 51, page 583 and Deed Record V, Volume 52, page 88.

SUBJECT to and with the benefit of any easements of record.

Seized and taken in execution as the property of COLLINS REALTY COMPANY, A CORPORATION OF THE STATE OF DELAWARE and to be sold by
EDWARD J. MICHAELS, Sheriff
Sheriff's Offices, Wilmington, Del.,
July 19, 1963.
July 25; Aug. 8

SHERIFF'S SALE

By virtue of a writ of LEV. FAC. NO. 181 SEPT. TERM A. D. 1963 to me directed will be exposed to Public Sale at the Court House, Southeast Corner of Eleventh and King Streets, City of Wilmington, New Castle County, Delaware, on Tuesday the 13th day of August, 1963 at 10:00 o'clock A. M., Day-Light Saving Time, the following described Real Estate viz:

ALL THAT CERTAIN lot, piece or parcel of land, with the buildings thereon erected, SITUATE in Christiana Hundred, New Castle County and State of Delaware, and known as Lot No. 12, Block C, on the Plan of Block C, Willow Run, Section 1, as said Plan is of record in the Office for the Recording of Deeds, in and for New Castle County aforesaid, in Plat Record , page , and more particularly bounded and described in accordance with a survey made by Van Denmark & Lynch, Civil Engineers and Surveyors, dated November 16, 1960, as follows, to wit:

BEGINNING at a point on the Easterly side of Brook Lane, at 50 feet wide, said point being in the division line between Lots Nos. 12 and 13, Block C, and located by the following four courses and distances from a point of tangency at the Southwesterly end of a 30 feet radius junction curve joining the Easterly side of Field Road, at 50 feet wide, with the Southerly side of West Gilpin Drive, at 60 feet wide: (1) South 9 degrees 30 minutes, 32 seconds West along the Easterly side of Field Road 43.19 feet to a point of curve of a curve to the left having a radius of 50 feet; (2) thence Southerly along said curve to the left, an arc distance of 31.41 feet, the chord bearing South 8 degrees 9 minutes 28 seconds East 30.90 feet to a point of tangency and (3) thence South 26 degrees 09 minutes 28 seconds East along the Easterly side of Brook Lane, 125.50 feet to a point of curve of a curve to the right having a radius of 125 feet and (4) thence Southerly along the Easterly side of Brook Lane along said curve to the right, an arc distance of 50 feet to the point of Beginning; thence from said point of Beginning North 86 degrees 45 minutes 38 seconds East along the division line between Lots Nos. 12 and 13, Block C, 100 feet to a point; thence South 8 degrees 13 minutes 11 seconds West along the rear line of Lot No. 12, Block C, 89.40 feet to the division line between Lots Nos. 11 and 12, Block C; thence North 70 degrees 19 minutes 16 seconds West along said last mentioned division line 100 feet to a point in the Easterly side of Brook Lane; thence thereby Northerly along a curve to the left having a radius of 125 feet, an arc distance of 50 feet, the chord bearing North 08 degrees, 13 minutes 11 seconds East 49.67 feet to the point and place of Beginning. Be the contents thereof what they may.

BEING known as No. 1404 Brook Lane.

BEING the same premises which Robert H. Davis, et ux, by Indenture bearing date the 27th day of July A. D. 1960 and intended to be forthwith recorded in the Office for the Recording of Deeds in and for the County of New Castle, State of Delaware, granted and conveyed unto said Mortgagor, in fee.

UNDER AND SUBJECT to restrictions of record. It is understood and agreed, however, that the recital of the within mentioned restrictions shall not be construed as a revival thereof in the event that they have expired by limitation, violation, or for any other reason.

Assigned to: The Binghamton Savings Bank, See Assign Rec. K, Vol. 9, Page 191 &c.

Seized and taken in execution as the property of IRENE K. WYSONG, WIDOW and to be sold by
EDWARD J. MICHAELS, Sheriff
Sheriff's Offices, Wilmington, Del.,
July 19, 1963.
July 25; Aug. 8

SHERIFF'S SALE

By virtue of a writ of 1st PLURIES LEV. FAC. NO. 134 SEPT. TERM, A. D. 1963 to me directed will be exposed to Public Sale at the Court House, Southeast Corner of Eleventh and King Streets, City of Wilmington, New Castle County, Delaware, on Tuesday the 13th day of August, 1963 at 10:00 o'clock A. M., Day-Light Saving Time, the following described Real Estate viz:

ALL that certain lot, piece or parcel of land with the buildings thereon erected situate in the City of Wilmington, County of New Castle and State of Delaware, bounded and described as follows, to wit:

BEGINNING at the intersection of the Southerly side of Ninth Street with the Westerly side of West Street; thence Southerly along said side of West Street forty-four feet to a stake; thence Westerly and parallel with Ninth Street one hundred twenty-eight feet to another stake; thence NORTHERLY and parallel with West Street forty-four feet to the said side of Ninth Street and thence thereby Easterly one hundred twenty-eight feet to the place of Beginning. Be the contents thereof what they may.

SUBJECT, nevertheless to this restriction and regulation, that there shall not be erected on said land any buildings at a less distance than twenty-five feet from the Westerly side of West Street, but that the whole front of said lot forty-four feet wide and twenty-five feet deep shall be kept forever an open ornamental space for trees, shrubbery and the free passage of air and like.

BEING a part of the same lands and premises which Washington Boulevard Apartments, Inc., a Delaware Corporation, by Indenture dated the day of 1954 and of record in the Office of the Recorder of Deeds in and for New Castle County, in Deed Record , Volume , page , granted and conveyed unto the party of the first part.

Assigned to: Lewis Trust Company—See Assigned Rec. P, Vol. 7, page 137 &c.

Seized and taken in execution as the property of NINTH & WEST REALTY COMPANY, A CORPORATION OF THE STATE OF DELAWARE, LEWIS RAPKIN, ROBERTA R. BERMAN, ANN R. CLOFINE AND—HARRY RAPKIN and to be sold by
EDWARD J. MICHAELS, Sheriff
Sheriff's Offices, Wilmington, Del.,
July 19, 1963.
July 25; Aug. 8

SHERIFF'S SALE

By virtue of a writ of LEV. FAC. NO. 177 SEPT. TERM A. D. 1963 to me directed will be exposed to Public Sale at the Court House, Southeast Corner of Eleventh and King Streets, City of Wilmington, New Castle County, Delaware, on Tuesday the 13th day of August, 1963 at 10:00 o'clock A. M., Day-Light Saving Time, the following described Real Estate viz:

ALL THAT CERTAIN lot of land with the brick dwelling thereon erected, known as No. 1015 Shallcross Avenue, situate in the City of Wilmington, New Castle County and State of Delaware, bounded and described as follows, to wit:

BEGINNING at a point on the Northerly side of Shallcross Avenue at the distance of One hundred and seven feet, three inches Westerly from the Westerly side of Jackson Street; thence Northerly, parallel with Jackson Street and passing through the middle of the division wall between the house on this lot and the house adjoining on the East, Ninety-seven feet to the Southerly side of a Three feet wide alley connecting with another alley Four and one-half feet wide, opening into Shallcross Avenue; thence Westerly along said side of said Three feet wide alley, Nineteen feet and six inches; thence Southerly parallel with Jackson Street and passing through the middle of the division wall between the house on this lot and the house adjoining on the West Ninety-seven feet to said side of Shallcross Avenue; and thence thereby Easterly Nineteen feet and six inches to the place of Beginning. Be the contents thereof what they may.

BEING the same premises which George H. Shackleton, et ux, et al, by Indenture bearing date the 29th day of September A. D. 1960 and intended to be forthwith recorded in the Office of the Recorder of Deeds in and for the County of New Castle, State of Delaware, granted and conveyed unto the said Mortgagor in fee.

WITH the use in common of said alleys forever, subject nevertheless to an equitable share of the cost of keeping said alleys in repair.

Assigned to: Quaker City Life Insurance Company, See Assign. Rec. I, Vol. 9, Page 265 &c.

Seized and taken in execution as the property of CLAYTON R. REDDEN and to be sold by
EDWARD J. MICHAELS, Sheriff
Sheriff's Offices, Wilmington, Del.,
July 19, 1963.
July 25; Aug. 8

SHERIFF'S SALE

By virtue of a writ of LEV. FAC. NO. 176 SEPT. TERM A. D. 1963 to me directed will be exposed to Public Sale at the Court House, Southeast Corner of Eleventh and King Streets, City of Wilmington, New Castle County, Delaware, on Tuesday the 13th day of August, 1963 at 10:00 o'clock A. M., Day-Light Saving Time, the following described Real Estate viz:

ALL THAT CERTAIN lot, piece or parcel of land, with the buildings thereon erected, SITUATE in New Castle Hundred, New Castle County and State of Delaware, known as Lot No. 47, Block D, as shown on a certain Plan of Jefferson Farms, Section 2, made and prepared by Van Demark & Lynch, Inc., Civil Engineers and Surveyors, and appearing of public record in the Office for the Recording of Deeds, in and for New Castle County, in Microfilm Record No. 778, and being more particularly bounded and described as follows, to wit:

BEGINNING at a point on the Easterly side of Commonwealth Boulevard, at fifty feet wide, said point being in the division line for Lots Nos. 47 and 48, Block D, and distant by an arc seventy and thirty one-hundredths feet measured Northerly along said side of Commonwealth Boulevard from the Northerly end of a twenty feet radius junction curve joining the said side of Commonwealth Boulevard with the Northwesterly side of Dandridge Drive, at fifty feet wide, measured along a curve to the right having a radius of one thousand four hundred eighty and fifty-four one-hundredths feet; thence from said point of Beginning along said side of Commonwealth Boulevard by a curve to the right having a radius of one thousand four hundred eighty and fifty-four one-hundredths feet and running in a Northerly direction an arc distance of sixty-five and forty-six one-hundredths feet to a point in the division line for Lots Nos. 46 and 47, Block D; thence thereby North eighty-nine degrees, thirty-three minutes, thirty seconds East ninety-nine and ninety-four one-hundredths feet to a point in the division line for Lots Nos. 46 and 47, Block D; thence thereby South forty-seven degrees, eight minutes, thirty-seven seconds East thirty-one and ninety-five one-hundredths feet to a point in the division line for Lots Nos. 47 and 49, Block D; thence thereby South seven degrees, twenty-seven minutes, forty seconds East thirty-eight and twenty-three one-hundredths feet to a point in the first mentioned division line; and thence thereby South eighty-seven degrees, one minute, thirty seconds West one hundred twenty-six and fifty-four one-hundredths feet to the point and place of Beginning. Be the contents thereof what they may. BEING known as No. 39 Commonwealth Blvd.

BEING the same premises which Jefferson Farms, Inc., a Delaware corporation by Indenture bearing date the 31st day of October A. D. 1961 and intended to be forthwith recorded in the Office for the Recording of Deeds in and for the County of New Castle, State of Delaware, granted and conveyed unto said Mortgagors, in fee.

UNDER AND SUBJECT to covenants, agreements, conditions, easements, reservations and restrictions of record. It is understood and agreed, however, that the recital of the within mentioned restrictions shall not be construed as a revival thereof in the event that they have expired by limitation, violation, or for any other reason.

Assigned to: Saving Fund Society of Germantown and Its Vicinity, see Assign. Rec. S, Vol. 9, Page 349 &c.

Seized and taken in execution as the property of WILLIAM B. EVANS AND ELIZABETH E. EVANS, h/w. and to be sold by
EDWARD J. MICHAELS, Sheriff
Sheriff's Offices, Wilmington, Del.,
July 19, 1963.
July 25; Aug. 8

SHERIFF'S SALE

By virtue of a writ of VEND. EXP. MONITION NO. 165 SEPT. TERM A.D. 1963 to me directed will be exposed to Public Sale at the Court House, Southeast Corner of Eleventh and King Streets, City of Wilmington, New Castle County, Delaware, on Tuesday the 13th day of August, 1963 at 10:00 o'clock A. M., Day-Light Saving Time, the following described Real Estate viz:

1141 Walnut Street,
Wilmington, Delaware

Seized and taken in execution as the property of GEORGE JONES and to be sold by
EDWARD J. MICHAELS, Sheriff
Sheriff's Offices, Wilmington, Del.,
July 19, 1963.
July 25. Aug. 8

SHERIFF'S SALE

By virtue of a writ of VEND. EXP. MONITION NO. 166 SEPT. TERM A.D. 1963 to me directed will be exposed to Public Sale at the Court House, Southeast Corner of Eleventh and King Streets, City of Wilmington, New Castle County, Delaware, on Tuesday the 13th day of August, 1963 at 10:00 o'clock A. M., Day-Light Saving Time, the following described Real Estate viz:

1306 Wilson Street,
Wilmington, Delaware

Seized and taken in execution as the property of GEORGE JONES and to be sold by
EDWARD J. MICHAELS, Sheriff
Sheriff's Offices, Wilmington, Del.,
July 19, 1963.
July 25; Aug. 8

SHERIFF'S SALE

By virtue of a writ of LEV. FAC. NO. 124 SEPT. TERM A. D. 1963 to me directed will be exposed to Public Sale at Farmers Bank of The State of Delaware—87 E. Main St., Newark, Delaware, New Castle County, Delaware, on Tuesday the 13th day of August, 1963 at 12:00 o'clock Noon — Day Light Saving Time, the following described Real Estate viz:

ALL That certain lot, piece or parcel of land with the dwelling thereon erected, situate in White Clay Creek Hundred, New Castle County and State of Delaware, and known as Lot No. 12, Block T, on the Plan of TODD ESTATES, SECTION 4, as said Plan is of record in the Office for the Recording of Deeds in and for New Castle County, Delaware, in Microfilm Record 723, and being more particularly bounded and described in accordance with a survey by Edward H. Richardson Associates, Inc., Registered Surveyors, Newark, Delaware, dated August 3, 1960 as follows, to wit:

BEGINNING at a point on the Southeasterly side of Anderson Road, at fifty feet wide, said point being in the division line between Lots Nos. 12 and 13, Block T, and distant two hundred six feet and fifty-nine one-hundredths of a foot measured North fifty-four degrees, one minute, twenty seconds East along the Southeasterly side of Anderson Road from a point of tangency at the Northeasterly end of a twenty-five feet radius curve joining the Southeasterly side of Anderson Road with the Northeasterly side of Lynch Farm Drive, at fifty feet wide; thence from said point of Beginning North fifty-four degrees, one minute, twenty seconds East along the Southeasterly side of Anderson Road seventy feet to the division line between Lots Nos. 11 and 12, Block T; thence thereby South thirty-five degrees, fifty-eight minutes, forty seconds East, one hundred thirty-five feet to a point in the boundary line of Todd Estates, thence thereby South fifty-four degrees, one minute, twenty seconds West seventy feet to the division line between Lots Nos. 12 and 13, Block T; thence thereby North thirty-five degrees, fifty-eight minutes, forty seconds West one hundred thirty-five feet to the point and place of Beginning. Be the contents thereof what they may.

BEING the same lands and premises which ACORN REALTY, INC., a corporation of the State of Delaware, by Indenture dated August 19, 1960, and recorded in the Office for the Recording of Deeds, in and for New Castle County, Delaware, in Deed Record , Volume , Page , did grant and convey unto said mortgagor(s) in fee.

SUBJECT, however, to certain restrictive covenants, conditions, easements, reservations and agreements as contained and more fully set forth in a certain Declaration of Restrictions by White Oak Realty, Inc., a corporation of the State of Delaware, et al., dated February 28, 1959 and of record in the Office for the Recording of Deeds in and for New Castle County, Delaware, in Deed Record K, Volume 63, Page 1, as modified by Agreement of Newark Oaks, Inc., et al., dated May 25, 1960 and of record in the Office aforesaid, in Deed Record A, Volume 66, Page 1.

Seized and taken in execution as the property of CAMERON HADLEY CHRISTMAN AND PHYLLIS A. CHRISTMAN, his wife, and to be sold by
EDWARD J. MICHAELS, Sheriff
Sheriff's Offices, Wilmington, Del.,
July 19, 1963.
July 25; Aug. 8

SHERIFF'S SALE

By virtue of a writ of LEV. FAC. NO. 161 SEPT. TERM A. D. 1963 to me directed will be exposed to Public Sale at the Court House, Southeast Corner of Eleventh and King Streets, City of Wilmington, New Castle County, Delaware, on Tuesday the 13th day of August, 1963 at 10:00 o'clock A. M., Day-Light Saving Time, the following described Real Estate viz:

ALL the certain lot, piece or parcel of land, with the building thereon erected, situate in ALBAN PARK, Christiana Hundred, New Castle County and State of Delaware, being known as Lot No. 4, of Building 18, Block C, as shown on the Final Plan of Alban Park, as prepared by Howard L. Robertson, Civil Engineer and recorded in the Office for the Recording of Deeds, in and for New Castle County, in Microfilm No. 746, and being more particularly bounded and described as follows, to wit:-

BEGINNING at a point on the Northeasterly side of Bonwood Road, at sixty feet wide, said point being in the division line for Lots Nos. 3 and 4, Building 18, and distant sixty-four and twenty-four one-hundredths feet measured South sixty-three degrees sixteen minutes thirty-eight seconds East along said side of Bonwood Road from the Southeasterly end of a twenty feet radius junction curve joining the said side of Bonwood Road with the Southeasterly side of Colman Street, at sixty feet wide; thence from said point of Beginning North twenty-six degrees forty-three minutes twenty-two seconds East along the above mentioned division line and passing through the party wall between the house on this Lot and the House on Lot No. 3, one-hundred feet to a point in the center line of a five feet wide easement running into Colman Street and Homestead Road; thence thereby South sixty-three degrees sixteen minutes thirty-eight seconds East eighteen and seventeen one-hundredths feet to a point in the division line for Lots Nos. 4 and 5, Building 18; thence thereby South twenty-six degrees forty-three minutes twenty-two seconds West and passing through the party wall between the house on this lot and the house on Lot No. 5, one-hundred feet to a point in the said side of Bonwood Road; and thence thereby North sixty-three degrees sixteen minutes thirty-eight seconds West eighteen and seventeen one-hundredths feet to the point and place of BEGINNING. Be the contents thereof what they may.

BEING Lot 4 Block C Group 18 Bonwood Road.

BEING the same premises which CAMEO ROAD DEVELOPMENT CO. a Delaware Corporation by indenture bearing date the 4th day of APRIL, A. D. 1961, and intended to be forthwith recorded according to law, granted and conveyed unto the said PETER J. HAZZARD and PATRICIA A. HAZZARD, his wife in fee.

UNDER AND SUBJECT to certain building restrictions and conditions of record.

TOGETHER with the free and uninterrupted right, use and privilege of the above mentioned five feet wide easement in common with others entitled thereto forever. Subject, however, to an equitable share of the cost and expense of keeping the existing walkway locatd on said easement in good order and repair.

Seized and taken in execution as the property of PETER J. HAZZARD AND PATRICIA A. HAZZARD, h/w. and to be sold by
EDWARD J. MICHAELS, Sheriff
Sheriff's Offices, Wilmington, Del.,
July 19, 1963.
July 25; Aug. 8

SHERIFF'S SALE

By virtue of a writ of VEND. EXP. MONITION NO. 3 SEPT. TERM A. D. 1963 to me directed will be exposed to Public Sale at the Court House, Southeast Corner of Eleventh and King Streets, City of Wilmington, New Castle County, Delaware, on Tuesday the 13th day of August, 1963 at 10:00 o'clock A. M. Day-Light Saving Time, the following described Real Estate viz:

ALL THOSE nine certain lots, pieces or parcels of land (herein described as one) situate in Brandywine Hundred, New Castle County and State of Delaware, known on the plan of CLAYMONT ADDITION as Lots Nos. 12, 13, 14, 15, 16, 17, 18, 19 and 20, Block Q, as said plan is of record in the Office for the Recording of Deeds, &c., in and for New Castle County aforesaid, in Deed Record T, Volume 27, Page 601, &c. and more particularly bounded and described as follows, to-wit:

BEGINNING at a point on the Northeasterly side of Pennsylvania Avenue at the distance of two hundred and twenty feet Northwesterly from the Northwesterly side of Brookside Avenue, thence Northeasterly and parallel with Brookside Avenue one hundred and nine feet more or less to a corner in line of land of Woodmont Corporation; and thence thereby North 45 degrees 19 minutes 40 seconds West one hundred and eighty feet more or less to the corner of Lot No. 21; thence Southwesterly along said side of said lot and parallel with the first mentioned line and Brookside Avenue one hundred and seven feet more or less to the aforesaid Northeasterly side of Pennsylvania Avenue; and thence thereby Southeasterly one hundred and eighty feet to the place of BEGINNING. Be the contents thereof what they may.

Seized and taken in execution as the property of GEORGE A. MORETON AND MARY H. h/w and to be sold by
EDWARD J. MICHAELS, Sheriff
Sheriff's Offices, Wilmington, Del.,
July 19, 1963.
July 25; Aug. 8

SHERIFF'S SALE

By virtue of a writ of LEV. FAC. NO. 164 SEPT. TERM A. D. 1963 to me directed will be exposed to Public Sale at Delaware Trust Company, Main Street, Middletown, Delaware, New Castle County, Delaware, on Tuesday the 13th day of August 1963 at 2:00 o'clock P. M., Day Light Saving Time, the following described Real Estate viz:

ALL, that certain lot, piece or parcel of land, with the hotel building thereon erected, SITUATE in St. Georges Hundred, New Castle County and State of Delaware, more particularly bounded and described as follows, to-wit:

BEGINNING at a point in the center line of River Road, measured North twenty-six degrees twenty-nine minutes East (N 26° 29' E) one hundred nineteen and thirty-eight one-hundredths (119.38) feet from the Northerly side of Farm Lane at fifty-six (56) feet wide, extended, said point of Beginning also being distant the two following described courses and distances from the most southerly stone monument that marks the line of the former United States Pier Lot: (1) South sixty-three degrees thirty-one minutes East (S 63° 31' E) twenty and fifty-five one-hundredths (20.55) feet to a point in the said center line of River Road; and (2) thence thereby South twenty-six degrees twenty-nine minutes West (S 26° 29' W) sixty-four and ten one-hundredths (64.10) feet to said point of Beginning; thence from said point of Beginning, the three following described courses and distances through lands of Viola Tevis: (1) North sixty-eight degrees thirty-one minutes West (N 68° 31' W), one hundred sixty-seven and seventy-three one-hundredths (167.73) feet to a point, (2) North twenty-one degrees twenty-nine minutes East (N 21° 29' E), two hundred forty-four and thirty one-hundredths (244.30) feet to a point: and (3) South sixty-eight degrees thirty-one minutes East (S 68° 31' E), one hundred eighty-nine (189.0) feet to a point in the said center line of River Road; thence thereby South twenty-six degrees twenty-nine minutes West (S 26° 29' W), two hundred forty-five and twenty-three one-hundredths (245.23) feet to said point and place of BEGINNING. CONTAINING within said described metes and bounds, one (1.00) acre of land, be the same more or less.

BEING the same lands and premises which VIOLA TEXIS, Widow, et al, did by deed dated February 13th, 1957, and recorded in the Office for the Recording of Deeds &c., at Wilmington, in and for New Castle County and State of Delaware, in Deed Record Q, Vol. 59, Page 569, grant and convey unto AUGUSTINE BEACH HOTEL, INC., a corporation of the State of Delaware, in fee simple.

Seized and taken in execution as the property of AUGUSTINE BEACH HOTEL, INC., A CORPORATION OF THE STATE OF DELAWARE and to be sold by
EDWARD J. MICHAELS, Sheriff
Sheriff's Offices, Wilmington, Del.
July 19, 1963.
July 25; Aug. 8

SHERIFF'S SALE

By virtue of a writ of LEV. FAC. NO. 178 SEPT. TERM A. D. 1963 to me directed will be exposed to Public Sale at the Court House, Southeast Corner of Eleventh and King Streets, City of Wilmington, New Castle County, Delaware, on Tuesday the 13th day of August, 1963 at 10:00 o'clock A. M., Day-Light Saving Time, the following described Real Estate viz:

ALL that certain lot, piece or parcel of land situate in Wawaset Development, City of Wilmington, New Castle County and State of Delaware, with the buildings thereon erected known as No. 705 Nottingham Road, more particularly bounded and described as follows, to-wit:

BEGINNING at a stake in the Westerly side of the Court formed at the intersection of Blackshire and Nottingham Roads, the said stake being 40 feet distant Westerly at right angles from a point on the center line of Nottingham Road which is 36 feet distant Southerly from the intersection of the said center line of Nottingham Road with the center line of Blackshire Road; thence Westerly at right angles to the Westerly side of Nottingham Road 85.52 feet to a stake in the Easterly side of a 15 foot roadway leading from Seventh Street; thence Northerly along the said Easterly side of the said 15 foot roadway leading from Seventh Street and parallel with the said Westerly side of Nottingham Road 24 feet to a stake; thence Easterly and at right angles to the aforesaid Westerly side of Nottingham Road 85.52 feet to a stake in the Westerly side of the aforesaid Court formed at the intersection of Nottingham Road and Blackshire Road; thence Southerly along the aforesaid Westerly side of the aforesaid Court formed at the intersection of Nottingham and Blackshire Roads and parallel with the Westerly side of Nottingham Road 24 feet to the place of Beginning. Be the contents thereof what they may.

THE Property, hereinabove described, is conveyed subject to all the reservations, restrictions and conditions contained in deed from duPont Building Corporation to E. I. duPont de Nemours and Company, bearing date the Twenty-eighth day of February, 1919, and recorded in Deed Book E, Volume 28, Page 82, which said stipulations and restrictions are covenants running with the land.

BEING Lot 18 in Block 12, as shown upon a plot of Wawaset, file by E. I. duPont de Nemours and Company in the Office of the Recorder of Deeds at Wilmington, Delaware, in Deed Book A, Volume 28, Page 601.

BEING the same lands and premises which WILLIAM F. BONNER and SALOME T. BONNER, his wife, by their Indenture bearing date the day of , A. D. 1959, and recorded in the Office for the Recorder of Deeds in and for New Castle County and State of Delaware in Deed Record , Volume , Page , did grant and convey unto Thomas R. Ingram and Katharine D. Ingram, his wife, in fee.

(1) Assigned to: The President, Directors and Company of the Farmers Bank of the State of Delaware. See Assign. Rec. Y, Vol. 8, Page 533 &c.

(2) Assigned to: Lincoln Savings Bank of Brooklyn, See Assign. Rec. Y, Vol. 8, Page 581 &c.

Seized and taken in execution as the property of KATHARINE L. INGRAM, Administratrix of the Estate of Thomas R. Ingram, Jr., also known as Thomas R. Ingram, deceased, surviving mortgagor of Thomas R. Ingram and Katharine D. Ingram, his wife, who were tenants by the entireties and to be sold by
EDWARD J. MICHAELS, Sheriff
Sheriff's Offices, Wilmington, Del.,
July 19, 1963.
July 25; Aug. 8

SHERIFF'S SALE

By virtue of a writ of LEV. FAC. NO. 184 SEPT. TERM A. D. 1963 to me directed will be exposed to Public Sale at the Court House, Southeast Corner of Eleventh and King Streets, City of Wilmington, New Castle County, Delaware, on Tuesday the 13th day of August, 1963 at 10:00 o'clock A. M., Day-Light Saving Time, the following described Real Estate viz:

ALL THAT certain lot, piece or parcel of land with the dwelling house thereon erected, known as 1132 East Twelfth Street, situate in the City of Wilmington, County of New Castle and State of Delaware, bounded and described as follows, to-wit:

BEGINNING at a point on the Southerly side of Twelfth Street, at the distance of one hundred feet Westerly from the Westerly side of Claymont Street thence Southerly and passing through the middle of the brick division wall between the house on this lot and the house on the lot adjoining on the East, and parallel with Claymont Street, ninety feet to the Northerly side of a three feet six inches wide alley connecting with another three feet eight inches wide ally leading into Twelfth Street; thence westerly along said side of the first mentioned alley and parallel with Twelfth Street, fourteen feet three inches to a corner, thence Northerly and passing through the middle of the brick division wall between the house on this lot and the house on the lot adjoining on the West and parallel with the first mentioned line and Claymont Street, ninety feet to the foresaid Southerly side of Twelfth Street; and thence thereby Easterly, fourteen feet three inches to the place of Beginning. Be the contents thereof what they may.

WITH the free and uninterrupted right, use and privilege of the above mentioned alleys in common with others entitled thereto forever.

BEING the same lands and premises conveyed to the party of the first part by Deed of Rocco Tusi and Rose Tusi, his wife, dated day of November, A. D. 1956, and recorded in Deed Record , Volume , Page .

Seized and taken in execution as the property of JAMES M. MATTHEWS AND VIVIAN L. MATTHEWS, HIS WIFE and to be sold by
EDWARD J. MICHAELS, Sheriff
Sheriff's Offices, Wilmington, Del.
July 19, 1963.
July 25; Aug. 8

SHERIFF'S SALE

By virtue of a writ of LEV. FAC. NO. 119 SEPT. TERM A. D. 1963 to me directed will be exposed to Public Sale at Farmers Bank of The State of Delaware—87 E. Main St Newark Delaware, New Castle County, Delaware, on Tuesday the 13th day of August, 1963 at 12:00 o'clock Noon—Day Light Saving Time, the following described Real Estate viz:

ALL that certain lot, piece or parcel of land, with the dwelling thereon, erected, situate in White Clay Creek Hundred, New Castle County and State of Delaware, and known as Lot No. 16, Block O, on the Plan of TODD ESTATES, SECTION 2, as said Plan is of record in the Office for the Recording of Deeds, in and for New Castle County, Delaware, in Plat Record 4, Page 55, and being more particularly bounded and described in accordance with a survey by Edward H. Richardson Associates, Inc., Registered Surveyors, Newark, Delaware, dated April 1, 1959, as follows, to wit:

BEGINNING at a point on the Southerly side of Banyan Road, at fifty feet wide, said point being in the division line between Lots Nos. 16 and 17, Block O and distant one hundred sixty feet measured South eighty-two degrees, eighteen minutes West along the Southerly side of Banyan Road from a point of tangency at the Southwesterly end of a twenty feet radius junction curve joining the Southerly side of Banyan Road with the Westerly side of Brennen Drive, at sixty feet wide; thence from said point of Beginning South seven degrees, forty-two minutes East along the division line between Lots Nos. 16 and 17, Block O, one hundred ten feet to the division line between Lots Nos. 3 and 16, Block O; thence thereby South eighty-two degrees, eighteen minutes West seventy feet to the division line between Lots Nos. 15 and 16, Block O; thence thereby North seven degrees, forty-two minutes West one hundred ten feet to a point in the Southerly side of Banyan Road; thence thereby North eighty-two degrees, eighteen minutes East seventy feet to the point and place of BEGINNING. Be the contents thereof what they may.

BEING the same lands and premises which ACORN REALTY, INC., a corporation of the State of Delaware, by Indenture dated July 29, 1959, and recorded in the Office for the Recording of Deeds, in and for New Castle County, Delaware, in Deed Record , Volume , Page , did grant and convey unto said mortgagor in fee.

SUBJECT, however, to certain restrictive covenants, conditions, easements, reservations and agreements as contained and more fully set forth in a certain Declaration of Restrictions by Newark Oaks, Inc., et al., dated June 19, 1957 and of record in the Office for the Recording of Deeds, in and for New Castle County, Delaware, in Deed Record J, Volume 60, Page 24.

Seized and taken in execution as the property of ALBERT L. MASTIN and to be sold by
EDWARD J. MICHAELS, Sheriff
Sheriff's Offices, Wilmington, Del.,
July 19, 1963.
July 25; Aug. 8

SHERIFF'S SALE

By virtue of a writ of ALIAS LEV. FAC. NO. 127 SEPT. TERM A. D. 1963 to me directed will be exposed to Public Sale at the Court House, Southeast Corner of Eleventh and King Streets, City of Wilmington, New Castle County, Delaware, on Tuesday the 13th day of August, 1963 at 10:00 o'clock A. M., Day-Light Saving Time, the following described Real Estate viz:

ALL that certain piece or parcel of land, situate in New Castle Hundred, New Castle County and State of Delaware, and designated as "Reserved for Business" on a Plan of COLLINS PARK, as said Plan is of record in the Office for the Recording of Deeds, in and for New Castle County aforesaid, in Plat record 1, page 96, and being more particularly bounded and described as follows, to wit: BEGINNING at a point on the Southeasterly side of Killoran Drive, at Twenty-five feet wide, said point being in the division line between the land herein described and land now or formerly of Jerome D. Collins, said point being located by the following Two courses and distances from the point of intersection of the Southeasterly side of the Wilmington-New Castle Road, at Seventy-five feet wide, with the Northeasterly side of May Avenue, extended at Eighty feet wide: (1) North Twenty-three degrees, Forty-three minutes East one hundred forty-eight feet and Twenty-five one-hundredths of a foot and (2) South Fifty-six degrees, Fifty-five minutes East, Twenty-five feet and Thirty-four one-hundredths of a foot to the point of beginning; thence from said point of Beginning North Twenty-three degrees, Forty-three minutes East along the said Southeasterly side of Killoran Drive Three hundred Sixty-five feet and Three one-hundredths of a foot to a point in the Northeasterly boundary line of Collins Park, as shown on the aforesaid Plan; thence South Forty nine degrees, Nineteen minutes, Four seconds East along said boundary line Two hundred Nine feet and Five one-hundredths of a foot to a point; thence South Twenty-three degrees Forty-three minutes West along a line dividing the land herein described from Lots Nos. 24 to 28, inclusive, Block B on said Plan of Collins Park Three hundred Thirty-seven feet and One one-hundredths of a foot to a point in line of lands now or formerly of Jerome D. Collins; thence North Fifty-six degrees, Fifty-five minutes West along said last mentioned line Two hundred two feet and Sixty-five one-hundredths of a foot to a point in the said Southeasterly side of Killoran Drive, being the point and place of Beginning. Be the contents thereof what they may.

BEING a part of the same lands and premises which Collins Corporation, a corporation of the State of Delaware, by Indenture dated June 6, 1949 and of record in the Office for the Recording of Deeds, in and for New Castle County, Delaware, in Deed Record B, Volume 49, page 341 did grant and convey unto Collins Realty Company, a corporation of the State of Delaware, in fee.

Seized and taken in execution as the property of COLLINS REALTY COMPANY, A CORP. OF THE STATE OF DELA., and to be sold by
EDWARD J. MICHAELS, Sheriff
Sheriff's Offices, Wilmington, Del.
July 19, 1963.
July 25; Aug. 8

SHERIFF'S SALE

By virtue of a writ of VEND. EXP. MONITION NO. 182 SEPT. TERM A.D. 1963 to me directed will be exposed to Public Sale at the Court House, Southeast Corner of Eleventh and King Streets, City of Wilmington, New Castle County, Delaware, on Tuesday the 13th day of August, 1963 at 10:00 o'clock A. M. Day-Light Saving Time the following described Real Estate viz:

2211 Market Street
Wilmington, Delaware

Seized and taken in execution as the property of ALBERT A. KUTNER, ET AL and to be sold by
EDWARD J. MICHAELS, Sheriff
Sheriff's Offices, Wilmington, Del.,
July 19, 1963.
July 25; Aug. 8

SHERIFF'S SALE

By virtue of a writ of VEND. EXP. MONITION NO. 120 SEPT. TERM A. D. 1963 to me directed will be exposed to Public Sale at the Court House, Southeast Corner of Eleventh and King Streets, City of Wilmington, New Castle County, Delaware on Tuesday the 13th day of August, 1963 at 10:00 o'clock A. M. Day-Light Saving Time the following described Real Estate viz:

2217 Lamotte Street
Wilmington, Delaware

Seized and taken in execution as the property of MARY A. WALSH and to be sold by
EDWARD J. MICHAELS, Sheriff
Sheriff's Offices, Wilmington, Del.,
July 19, 1963.
July 25; Aug. 8

SHERIFF'S SALE

By virtue of a writ of LEV. FAC. NO. 162 SEPT. TERM A. D. 1963 to me directed will be exposed to Public Sale at the Court House, Southeast Corner of Eleventh and King Streets, City of Wilmington, New Castle County, Delaware, on Tuesday the 13th day of August, 1963 at 10:00 o'clock A. M., Day-Light Saving Time, the following described Real Estate viz:

ALL THAT CERTAIN lot or piece or parcel of land, with the buildings and improvements thereon erected, SITUATE in New Castle Hundred, New Castle County and State of Delaware, and also known as Lot No. 10 Block 13, on the Plan of Overview Gardens, Section 3, as said Plan is of record in the Office for the Recording of Deeds in and for New Castle County, Delaware, in Plat Record 3, Page 44, and being more particularly bounded and described in accordance with a survey by Phillips & Dickinson, civil engineers, dated the Ninth day of December A. D. 1960, as follows, to wit:

BEGINNING at a point on the Southwesterly side of Memorial Drive as shown and laid out on the aforesaid Plan, said point being in the division line between Lots Nos. 10, 11, Block 13, and distant Six Hundred Two feet and fifty one-hundredths of a foot measured North Twenty-seven degrees Twenty-five minutes Eleven seconds West along the Southwesterly side of Memorial Drive from a point of tangency at the Northwesterly end of a Twenty-feet radius junction curve joining the Southwesterly side of Memorial Drive with the Northwesterly side of Karlyn Drive, at Fifty feet wide, thence from said point of Beginning South sixty-two degrees thirty-four minutes forty-nine seconds West along the division line between Lots Nos. 10 and 11, Block 13, one hundred five feet to a point; thence North Twenty-seven degrees Twenty-five minutes Eleven seconds West, parallel with Memorial Drive, Fifty-five feet to the division line between Lots Nos. 9 and 10, Block 13; thence thereby North Sixty-two degrees Thirty-four minutes Forty-nine seconds East, one hundred five feet to a point in the Southwesterly side of Memorial Drive; thence thereby South Twenty-seven degrees Twenty-five minutes Eleven seconds East, Fifty-five feet to the point and place of Beginning. Be the contents thereof what they may. Being House No. 54 Memorial Drive.

BEING the same premises which Thomas Eugene Smedley and Shirley Ann, his wife, by Indenture bearing date the 21st day of December A. D. 1960 and intended to be forthwith recorded in the Office of the Recorder of Deeds at Wilmington, New Castle County, Delaware, granted and conveyed unto the said Eugene R. Bachman and Constance L., his wife, in fee, as Tenants by Entireties. SUBJECT to certain Building Restrictions and Agreements as of record.

Assigned to: Buffalo Savings Bank, See Assign Rec. K, Vol. 9, Page 298 &c.

Seized and taken in execution as the property of EUGENE R. BACHMAN AND CONSTANCE L. BACHMAN, h/w. and to be sold by
EDWARD J. MICHAELS, Sheriff
Sheriff's Offices, Wilmington, Del.,
July 19, 1963.
July 25; Aug. 8

SHERIFF'S SALE

By virtue of a writ of LEV. FAC. NO. 163 SEPT. TERM A. D. 1963 to me directed will be exposed to Public Sale at the Court House, Southeast Corner of Eleventh and King Streets, City of Wilmington, New Castle County, Delaware, on Tuesday the 13th day of August, 1963 at 10:00 o'clock A. M., Day-Light Saving Time, the following described Real Estate viz:

ALL THAT CERTAIN lot, piece or parcel of land with the buildings and improvements thereon erected, situate in New Castle Hundred, New Castle County and State of Delaware, being Lot No. 17, Block C, Section 2, on the Plan of WASHINGTON PARK, made by Van Demark & Lynch, Inc., Civil Engineers and Surveyors of Wilmington, Delaware, dated September 24, 1957, revised May 7, 1958, as said plan appears of record in the Office of the Recorder of Deeds in and for New Castle County, Delaware on Microfilm Record No. 690 and No. 718, and more particularly bounded and described in accordance with a description made by said Van Demark & Lynch, Inc., dated January 4, 1961, as follows, to wit:

BEGINNING at a point in the Northwesterly side of West Eleventh Street (at 50 feet wide) said point of beginning being a corner for Lot No. 16 and distant South 69 degrees 30 minutes West 980.0 feet measured along the said Northwesterly side of West Eleventh Street from the Southwesterly end of a junction curve having a 30 foot radius joining the said Northwesterly side of West Eleventh Street with the Southwesterly side of Washington Avenue (at 80 feet wide); thence from said point of beginning along the said Northwesterly side of West Eleventh Street South 69 degrees 30 minutes West 65.0 feet to a point, a corner for Lot No. 18, thence along line of said Lot No. 18 North 20 degrees 30 minutes West 100.0 feet to a point, a corner for Lot No. 18, 39 and 40; thence along line of said Lot No. 40, North 69 degrees 30 minutes East 65.0 feet to a point, a corner for Lot No. 16, 40 and 41; thence along line of said Lot No. 16 South 20 degrees 30 minutes East 100.0 feet to the said Northwesterly side of West Eleventh Street and to the point and place of beginning. Be the contents thereof what they may. Being Lot No 17, Block C West Eleventh Street.

BEING the same premises which Kirkwood Holding Co., by Indenture bearing even date herewith and intended to be forthwith recorded in and for the County of New Castle, granted and conveyed unto the said Mortgagors, in fee.

UNDER AND SUBJECT to certain conditions and restrictions now of record.

(1) Assigned to: Federal National Mortgage Association See Assign. Rec. M, Vol. 9, Page 503 &c.

(2) Assigned to: Central Mortgage Co. See Assign. Rec. P, Vol. 9, Page 75 &c.

(3) Assigned to: Continental Assurance Company, See Assign. Rec. S, Vol. 9, Page 670 &c.

Seized and taken in execution as the property of NICHOLAS A. PETRUCCI AND JOAN M. PETRUCCI, h/w. and to be sold by
EDWARD J. MICHAELS, Sheriff
Sheriff's Offices, Wilmington, Del.,
July 19, 1963.
July 25; Aug. 8

BREZA TV
and Communications
10 YEARS EXPERIENCE
All Makes of TV
Distributor for
PIERCE — SIMPSON
MARINE RADIO PHONES
PHONE 737-0603

SHERIFF'S SALE

By virtue of a writ of LEV. FAC. NO. 3 SEPT. TERM, A. D., 1963 to me directed will be exposed to Public Sale at the Court House, Southeast Corner of Eleventh and King Streets, City of Wilmington, New Castle County, Delaware, on Tuesday the 30th day of July, 1963 at 10:00 o'clock A. M., Daylight Saving Time, the following described Real Estate viz:

ALL that certain lot, piece or parcel of land, with the buildings thereon erected, situate in New Castle Hundred, New Castle County and State of Delaware, known as Lot No. 12, Block H, on the Plan of COLLINS PARK, as said Plan is of record in the Office for the Recording of Deeds in and for New Castle County and State of Delaware, in Plat record 1, Page 71, now known as 2122 Bellanca Lane, and more particularly bounded and described in accordance with a recent survey made by Damon and Foster, Civil Engineers of Sharon Hill, Pennsylvania, dated February 24, 1947.

BEING the same lands and premises which Abe Edward Smick and Barbara H. Smick, his wife, by their indenture dated the 24 day of March, A. D. 1955, and recorded in the office for the Recording of Deeds, & c. in and for New Castle County, at Wilmington, Delaware, in Deed Record , Vol. , Page , did grant and convey unto William W. Zane and Virginia A. Zane, his wife, in fee.

SUBJECT, however, to the reservations, restrictions, covenants and conditions as contained and more fully set forth in deed of Castle Construction Co., a corporation of the State of Delaware, to Collins Park Builders, Inc., a corporation of the State of Delaware, dated November 27, 1945, and of record in the Office for the Recording of Deeds, aforesaid, in Deed Record Q, Volume 45, Page 235.

Assigned to: Metropolitan Life Insurance Company, See Assign. Rec. D, Vol. 7, Page 570 &c.

Seized and taken in execution as the property of WILLIAM W. ZANE and VIRGINIA H. ZANE, his wife and to be sold by

EDWARD J. MICHAELS, Sheriff
Sheriff's Offices, Wilmington, Del.,
June 26, 1963.
July 11, 18, 25

SHERIFF'S SALE

By virtue of a writ of LEV. FAC. NO. 2 SEPT. TERM, A. D., 1963 to me directed will be exposed to Public Sale at the Court House, Southeast Corner of Eleventh and King Streets, City of Wilmington, New Castle County, Delaware, on Tuesday the 30th day of July, 1963 at 10:00 o'clock A. M., Daylight Saving Time, the following described Real Estate viz:

ALL THAT certain lot, piece or parcel of land with the dwelling thereon erected, situate in New Castle Hundred, New Castle County and State of Delaware and known as Lot No. 32, Block A, also known as 116 Festone Avenue, on the Plan of a Portion of Swanwyck, of record in the Office for the Recording of Deeds in and for New Castle County, Delaware, in Plat Record 4, Page 11, and being more particularly bounded and described in accordance with a survey by Phillips and Dickinson, Civil Engineers and Surveyors of Wilmington, Delaware, dated June 20, 1961, as follows, to-wit:

BEGINNING at a point on the Southwesterly side of Festone Avenue at fifty feet wide distant nine hundred thirty-five feet measured South fifty-five degrees East along the Southwesterly side of Festone Avenue from a point of tangency at the Southeasterly end of a twenty-five feet radius junction curve joining the Southwesterly side of Festone Avenue with the Southeasterly side of Edge Avenue at fifty feet wide; thence from said point of Beginning, South fifty-five degrees East along the Southwesterly side of Festone Avenue sixty-five feet to a point; thence South thirty-five degrees West, one hundred five feet to a point; thence North fifty-five degrees West, sixty-five feet to a point; thence North thirty-five degrees East, one hundred five feet to the point and place of Beginning. Be the contents thereof what they may.

UNDER AND SUBJECT to certain restrictions, covenants, conditions and agreements as may now appear of record. It is understood and agreed, however, that the recital of the above described restrictions shall not be construed as a revival thereof in the event that they have expired by reason of limitation, violation, or for any other reason.

This mortgage is intended to cover a major portion of the purchase price of the above described premises.

BEING the same lands and premises which were granted and conveyed to the mortgagors herein by a certain deed dated the 1st day of July, A. D. 1961, not yet recorded, but intended so to be simultaneously herewith.

Assigned to: The Philadelphia Saving Fund Society of Philadelphia, See Assign. Rec. N, Vol. 9, Page 227 &c.

Seized and taken in execution as the property of HARRY J. FLEMING, JR., and ROSALIE T. FLEMING and to be sold by

EDWARD J. MICHAELS, Sheriff
Sheriff's Offices, Wilmington, Del.,
June 26, 1963.
July 11, 18, 25

SHERIFF'S SALE

By virtue of a writ of LEV. FAC. NO. 110 SEPT. TERM, A. D., 1963 to me directed will be exposed to Public Sale at the Court House, Southeast Corner of Eleventh and King Streets, City of Wilmington, New Castle County, Delaware, on Tuesday the 30th day of July, 1963 at 10:00 o'clock A. M., Daylight Saving Time, the following described Real Estate viz:

ALL that certain lot, piece or parcel of land, known as No. 436 Martin Drive, with the buildings thereon erected, situate in New Castle Hundred, New Castle County and State of Delaware, known as Lot No. 73, Block F, on the Plan of Collins Park, as said Plan is of record in the Office for the Recording of Deeds, in and for New Castle County Delaware in Plat Record 2, Page 7, and more particularly bounded and described in accordance with a recent survey made by John J. Klekotka & Associates, Civil Engineer and Surveyor of Wilmington, Delaware, dated May 29, 1962 as follows, to wit: BEGINNING at a point of tangency on the Northeasterly side of Martin Drive, at fifty feet wide, said point being at the Northwesterly end of a twenty-five feet radius intersection curve joining the said Northeasterly side of Martin Drive with the Northwesterly side of Howell Drive, at fifty feet wide; thence from said point of Beginning North forty-seven degrees, forty-one minutes, sixteen seconds West along the Northeasterly side of Martin Drive fifty-eight feet and forty one-hundredths of a foot to the division line between Lots Nos. 73 and 74, Block F; thence North forty-two degrees, eighteen minutes forty-four seconds East along said last mentioned division line one hundred five feet and eighteen one-hundredths of a foot to a point in the division line between Lots Nos. 72 and 73, Block F, thence South forty-nine degrees, fifty-three minutes thirty seconds East along said last mentioned division line being along the center line of ten feet wide utilities reservation eighty feet and twenty-nine one-hundredths of a foot to a point in the said Northwesterly side of Howell Drive; thence thereby South forty degrees, six minutes thirty seconds West eighty-two feet and thirty-six one-hundredths of a foot to a point of curve at the Northeasterly end of the aforementioned twenty-five feet radius intersection curve*; distance of forty feet and twenty-three one-hundredths of a foot to a point of tangency in the said Northeasterly side of Martin Drive, being the point and place of Beginning. Be the contents thereof what they may. Being No. 436 Martin Drive, Lot 73, Block F. BEING the same premises which Donald Collinson, et ux, by Indenture bearing even date herewith and intended to be forthwith recorded in the Office for the Recording of Deeds, recorded in New Castle County, Delaware, granted and conveyed unto the said Mortgagors in fee.

UNDER AND SUBJECT to certain restrictions of record. It is understood and agreed however that the recital of the within mentioned restrictions shall not be construed as a revival thereof in the event that they have expired by limitation, violation, or for any other reason.

*thence along said intersection in a clockwise direction an arc

Seized and taken in execution as the property of BILL C. WOLFE and MYRTLE M. WOLFE, his wife and to be sold by

EDWARD J. MICHAELS, Sheriff
Sheriff's Offices, Wilmington, Del.,
June 26, 1963.
July 11, 18, 25

SHERIFF'S SALE

By virtue of a writ of LEV. FAC. NO. 13 SEPT. TERM, A. D., 1963 to me directed will be exposed to Public Sale at the Court House, Southeast Corner of Eleventh and King Streets, City of Wilmington, New Castle County, Delaware, on Tuesday the 30th day of July, 1963 at 10:00 o'clock A. M., Daylight Saving Time, the following described Real Estate viz:

ALL THAT CERTAIN lot, piece or parcel of land with the buildings and improvements thereon erected, SITUATE in New Castle Hundred, New Castle County and State of Delaware, and known as lot No. 18, Block 5, on a plan of land known as Section B, Wilmington Manor Gardens, as said plot is recorded in the Office for the Recording of Deeds in and for New Castle County in Plot Book 2 Page 9, more particularly bounded and described as follows, to wit:

BEGINNING at a point of tangency in the Northwesterly side of Notre Dame Avenue (at Sixty feet wide), the Southwesterly end of a twenty feet intersection curve of the said Northwesterly side of Notre Dame Avenue with the Northwesterly side of Cornell Place (at Fifty feet wide); thence North Forty-one degrees Forty minutes Forty-five seconds West Sixty feet to a point, thence North Thirty degrees Nineteen minutes Fifteen seconds East One Hundred ten feet to a point in the center line of a ten feet wide utility easement; thence South Fifty-nine degrees Forty minutes Forty-five seconds East Eighty feet to the said Northwesterly side of Cornell Place, thence thereby South Thirty degrees Nineteen minutes Fifteen seconds West Ninety feet to a point of curvature; thence curving to the left by said intersection curve of twenty feet radius thirty-one feet, more or less, to the point and place of beginning. Be the contents thereof what they may. BEING known as premises 69 Notre Dame Avenue.

BEING the same premises which Herman S. Essex and Susan E., his wife, by Indenture bearing date the 12th day of December, A. D., 1958 and intended to be forthwith recorded in the Office for the Recording of Deeds, at Wilmington, New Castle County, Delaware, granted and conveyed unto the said Felisimino Ventura and Betty Jane, his wife, in fee, as Tenants by Entireties. SUBJECT to certain Building Restrictions, Reservations and Easements as of record.

Assigned to: The Beneficial Savings Fund Society of Philadelphia, See Assign. Rec. U, Vol. 8, Page 177 &c.

Seized and taken in execution as the property of FELISIMINO VENTURA and BETTY JANE VENTURA, his wife and to be sold by

EDWARD J. MICHAELS, Sheriff
Sheriff's Offices, Wilmington, Del.,
June 26, 1963
July 11, 18, 25

SHERIFF'S SALE

By virtue of a writ of LEV. FAC. NO. 99 SEPT. TERM, A. D., 1963 to me directed will be exposed to Public Sale at the Court House, Southeast Corner of Eleventh and King Streets, City of Wilmington, New Castle County, Delaware, on Tuesday the 30th day of July, 1963 at 10:00 o'clock A.M., Daylight Saving Time, the following described Real Estate viz:

ALL THAT CERTAIN lot, piece or parcel of land with the two story brick dwelling house thereon erected, known as No. 100 South Heald Street SITUATE in the City of Wilmington, County of New Castle and State of Delaware, bounded and described as follows, to wit: BEGINNING at a point on the Southeasterly side of South Heald Street (at Sixty feet wide) at the distance of Twelve feet Six inches Southwesterly from the Southwesterly side of Peach Street (at Fifty feet wide); thence Southeasterly parallel with Peach Street and passing through the brick division wall between this house and the house adjoining on the Northeasterly side Seventy-two feet Six inches to the Northwesterly side of a Two feet Six inches wide alley leading into Peach Street; thence thereby Southwesterly Twelve feet Six inches to a corner; thence Northwesterly passing through the brick division wall between this house and the house adjoining on the Southwest, Seventy-two feet Six inches to the said side of South Heald Street; thence by the same Northeasterly Twelve feet Six inches to the place of Beginning.

BEING the same premises which Marion Frank Laikowski and Elva, his wife, by Indenture bearing date the 15th day of August, A. D. 1954, and intended to be forthwith recorded in the Office for the Recording of Deeds, at Wilmington, New Castle County, Delaware, granted and conveyed unto the said James C. Hines and Alice L., his wife, in fee, as Tenants by Entireties.

TOGETHER with the free use of said Two feet Six inches wide alley in common with others entitled thereto forever.

Assigned to: Buffalo Savings Bank, See Assign. Rec. B, Vol. 7, Page 159 &c.

Seized and taken in execution as the property of JAMES C. HINES and ALICE L. HINES, his wife and to be sold by

EDWARD J. MICHAELS, Sheriff
Sheriff's Offices, Wilmington, Del.,
June 26, 1963.
July 11, 18, 25

SHERIFF'S SALE

By virtue of a writ of LEV. FAC. NO. 98 SEPT. TERM, A. D., 1963 to me directed will be exposed to Public Sale at the Court House, Southeast Corner of Eleventh and King Streets, City of Wilmington, New Castle County, Delaware, on Tuesday the 30th day of July, 1963 at 10:00 o'clock A. M., Daylight Saving Time, the following described Real Estate viz:

ALL that certain lot, piece or parcel of land with the dwelling thereon erected, Situate in New Castle Hundred, New Castle County and State of Delaware — being lot No. 9 Block 7 on the Plan of Coventry, Section 1, as prepared by Edward H. Richardson Associates, Inc., dated July 17, 1959 and recorded in the Office for the Recording of Deeds, in and for New Castle County, Delaware, in Microfilm Record 734, and more particularly bounded and described according to a Survey by Edward H. Richardson Associates, Inc., dated July 18, 1961 as follows, to wit:

BEGINNING at a point situate on the Northeasterly side of Dunsinane Drive (at fifty feet wide) said point of beginning being the dividing line between this lot and lot No. 8 and being located the following five courses and distances from a concrete monument situate at the Northwesterly end of a twenty-five foot radius junction curve joining said side of Dunsinane Drive with the Northwesterly side of West Edinburgh Drive (at sixty feet wide), (1) North forty-nine degrees thirty-eight minutes West one and fifty-one one-hundredths feet to a monument, thence (2) by the arc of a curve to the right having a radius of one hundred feet an arc distance of fifty-four and fifty-four one-hundredths feet to a monument, thence (3) North eighteen degrees twenty-three minutes West three hundred six and ninety-two one-hundredths feet to a monument, thence (4) by the arc of a curve to the left having a radius of two hundred fifty feet an arc distance of one hundred thirty-six and thirty-five one-hundredths feet to a monument, thence (5) North forty-nine degrees thirty-eight minutes West sixty-one and three one-hundredths feet to the point and place of beginning, thence from said point of beginning continuing along said side of Dunsinane Drive North forty-nine degrees thirty-eight minutes West sixty feet to a point in line of lot No. 10; thence thereby North forty degrees twenty-two minutes East one hundred thirty feet to a point in line of lands reserved for private swimming and recreational club, thence thereby South forty-nine degrees thirty-eight minutes East sixty feet to a point in line of lot No. 8, thence thereby South forty degrees twenty-two minutes West one hundred thirty feet to the point & place of beginning. Be the contents thereof what they may. KNOWN as No. 17 Dunsinane Drive.

BEING the same premises which Gordy Enterprises, Inc. by Deed bearing even date herewith and intended to be forthwith recorded in New Castle County, Delaware, granted and conveyed unto the said Mortgagor in fee.

UNDER AND SUBJECT to restrictions as of record. It is understood and agreed, however, that the recital of the within mentioned restrictions shall not be construed as a revival thereof in the event that they have expired by limitation, violation or for any other reason.

Seized and taken in execution as the property of ROBERT J. MERCER and to be sold by

EDWARD J. MICHAELS, Sheriff
Sheriff's Offices, Wilmington, Del.,
June 26, 1963.
July 11, 18, 25

SHERIFF'S SALE

By virtue of a writ of VEND. EXP MONITION NO. 2 SEPT. TERM, A. D. 1963 to me directed will be exposed to Public Sale at the Court House, Southeast Corner of Eleventh and King Streets, City of Wilmington, New Castle County, Delaware, on Tuesday the 30th day of July, 1963 at 10:00 o'clock A. M., Daylight Saving Time, the following described Real Estate viz:

ALL those two certain lots, pieces or parcels of land situate in New Castle Hundred, New Castle County and State of Delaware, known as Lots Nos. 31 and 32, Section 7, on the plan of Minquadale as said plan is of record in the Office for the Recording of Deeds in and for New Castle County, Delaware, in Deed Record D, Volume 27, Page 601, and more particularly bounded and described as follows, to-wit:

BEGINNING at a point on the westerly side of Hazeldell Avenue (at 40 feet wide) said point being located 40 feet westerly from the intersection of the said westerly side of Hazeldell Avenue with the southerly side of Milford Street (at 40 feet wide); thence from said point of Beginning and continuing in a southerly direction along said westerly side of Hazeldell Avenue, 40 feet to a point in the division line between Lots 32 and 33; thence thereby in a westerly direction along said division line, 100 feet to a point in the rear division line of Lots 25, 26, 31 and 32; thence in a northerly direction along said division line, 40 feet to a point in the division line between Lots 30 and 31; thence in a easterly direction along said division line, 100 feet to a point in the said westerly side of Hazeldell Avenue, be the point and place of BEGINNING. Be the contents thereof what they may.

BEING the same lands and premises that were conveyed to Francis X. Smith, single man, by deed of Ralph H. Peck, Jr. and JoAnne Peck, his wife, and Robert T. Peck, single man, dated December 4, 1962 and of record in the Office aforesaid, in Deed Record K, Volume 70, Page 672.

Seized and taken in execution as the property of RALPH H. JR. & ROBERT PECK and to be sold by

EDWARD J. MICHAELS, Sheriff
Sheriff's Offices, Wilmington, Del.,
June 26, 1963
July 11, 18, 25

SHERIFF'S SALE

By virtue of a writ of LEV. FAC. NO. 107 SEPT. TERM, A. D., 1963 to me directed will be exposed to Public Sale at the Court House, Southeast Corner of Eleventh and King Streets, City of Wilmington, New Castle County, Delaware, on Tuesday the 30th day of July, 1963 at 10:00 o'clock A. M., Daylight Saving Time, the following described Real Estate viz:

ALL THAT CERTAIN lot piece or parcel of land with the buildings and improvements thereon erected, Situate in New Castle County and State of Delaware, being Lot No. 30, Block "B", Section 2, on the Plan of WASHINGTON PARK made by Van Demark & Lynch Inc., Civil Engineers and Surveyors of Wilmington, Delaware dated September 24, 1957 revised May 7, 1958 as said Plan appears of record in the Office of the Recorder of Deeds in and for New Castle County, Delaware on Microfilm No. 690 and more particularly bounded and described in accordance with a description made by Van Demark & Lynch Inc. dated July 7, 1959, as follows, to-wit:

BEGINNING at a point in the Southeasterly side of West Eleventh Street (at 50 feet wide) said point of beginning being a corner for Lot No. 31 and distant South 69 degrees 30 minutes West 270.0 feet measured along the said Southwesterly side of West Eleventh Street from the Southwesterly end of a junction curve of 20 foot radius joining the said Southeasterly side of West Eleventh Street with the Southwesterly side of Juniper Street (at 50 feet wide) thence from said point of beginning along line of said Lot No. 31 South 20 degrees 30 minutes East, 100.0 feet to a point in the line of Lot No. 5; thence partly along line of said Lot No. 5 and partly along line of Lot No. 6, South 69 degrees 30 minutes West, 65.0 feet to a point a corner for Lot No. 29; thence along line of said Lot No. 29 North 20 degrees 30 minutes West, 100.0 feet to a point in the said Southeasterly side of West Eleventh Street; thence thereby North 69 degrees 30 minutes East, 65.0 feet to said corner for Lot No. 30 and to the point and place of beginning. Be the contents thereof what they may.

BEING the same premises which Pullella & Baldini Builders Inc., by Indenture bearing even date herewith and intended to be forthwith recorded in and for the County of New Castle, granted and conveyed unto the said Mortgagors, in fee.

UNDER AND SUBJECT to certain conditions and restrictions now of record.

Assigned to: Continental Assurance Company, See Assign. Rec. I, Vol. 9, Page 383 &c.

Seized and taken in execution as the property of ROBERT F. HINTON and to be sold by

EDWARD J. MICHAELS, Sheriff
Sheriff's Offices, Wilmington, Del.,
June 26, 1963.
July 11, 18, 25

SHERIFF'S SALE

By virtue of a writ of LEV. FAC. NO. 117 SEPT. TERM, A. D., 1963 to me directed will be exposed to Public Sale at the Court House, Southeast Corner of Eleventh and King Streets, City of Wilmington, New Castle County, Delaware, on Tuesday the 30th day of July, 1963 at 10:00 o'clock A. M., Daylight Saving Time, the following described Real Estate viz:

ALL THAT CERTAIN lot, piece or parcel of land, with the buildings thereon erected, SITUATE in New Castle Hundred, New Castle County and State of Delaware, known as Lot No. 12, Block 6, on the plan of Section A, Part 2, Wilmington Manor Gardens, as said Plan is of record in the Office for the Recording of Deeds in and for New Castle County and State of Delaware, in Plat Record I, Page 98, and more particularly bounded and described in accordance with a recent survey made by Marvin S. Smith, Civil Engineer and Surveyor, dated October 26, 1949, as follows, to wit:

BEGINNING at a point of tangency in the Southeasterly side of University Avenue, at sixty feet wide, said point being in the Southwesterly end of a twenty feet radius intersection curve joining the said Southeasterly side of University Avenue with the Southwesterly side of Hood Avenue, at fifty feet wide; thence from said point of Beginning South sixty-three degrees, fifty-seven minutes, fifteen seconds West along the said Southeasterly side of University Avenue sixty feet and ninety one-hundredths of a foot to a point in the division line between Lots Nos. 11 and 12, Block 6; thence South twenty-six degrees, two minutes, forty-five seconds East along said last mentioned division line one hundred ten feet to a point in the center line of a ten feet wide utilities reservation; thence North sixty-three degrees, fifty-seven minutes, fifteen seconds East along the center line of said ten feet wide utilities reservation eighty-five feet and six one-hundredths of a foot to a point in the said Southwesterly side of Hood Avenue; thence thereby North twenty-eight degrees, forty minutes, forty-five seconds West ninety-one feet and one one-hundredths of a foot to a point of curve at the Southeasterly end of the aforementioned twenty feet radius intersection curve; thence in a counter clockwise direction along said intersection curve an arc distance of thirty feet and fifty one-hundredths of a foot to the point and place of beginning. Be the contents thereof what they may. BEING known as No. 48 University Avenue.

BEING the same premises which John J. Hall, et ux, by Indenture bearing date the 26th day of December A. D. 1961 and intended to be forthwith recorded in the Office for the Recording of Deeds in and for the County of New Castle, State of Delaware, granted and conveyed unto said Mortgagors, in fee.

UNDER AND SUBJECT to conditions, reservations, easements, restrictions and covenants of record. It is understood and agreed, however, that the recital of the within mentioned restrictions shall not be construed as a revival thereof in the event that they have expired by limitation, violation, or for any other reason.

Assigned to: The Western Saving Fund Society of Philadelphia, See Assign. Rec. O, Vol. 9, Page 677 &c.

Seized and taken in execution as the property of ROBERT W. ROBISON and SANDRA L. ROBISON, his wife and to be sold by

EDWARD J. MICHAELS, Sheriff
Sheriff's Offices, Wilmington, Del.,
June 26, 1963.
July 11, 18, 25

SHERIFF'S SALE

By virtue of a writ of LEV. FAC. NO. 12 SEPT. TERM, A. D., 1963 to me directed will be exposed to Public Sale at the Court House, Southeast Corner of Eleventh and King Streets, City of Wilmington, New Castle County, Delaware, on Tuesday the 30th day of July, 1963 at 10:00 o'clock A. M., Daylight Saving Time, the following described Real Estate viz:

ALL THAT certain lot, piece or parcel of land with the building thereon erected, known as No. 829 Windsor Street, situate in the City of Wilmington, New Castle County and State of Delaware and more particularly bounded and described as follows, to-wit:

BEGINNING on the Westerly side of Windsor Street, between Eighth and Ninth Streets, at the distance of two hundred and five feet and nine inches, more or less, Southerly from the Southerly side of Ninth Street, and at the middle of the brick division wall of this house and the one adjoining on the North, thence Westerly, and passing through the middle of said wall, and parallel with Ninth Street, eighty-eight feet, more or less, to the Easterly side of an alley four feet wide; thence along the same Southerly, and parallel with Windsor Street, eleven feet and nine inches, more or less, to a corner; thence Easterly, and parallel with Ninth Street, eighty-eight feet, more or less, to the aforesaid Westerly side of Windsor Street, and thence thereby Northerly, eleven feet and nine inches to the place of Beginning. Be the contents thereof what they may.

WITH the right of the use of said alley in common with others entitled thereto forever.

BEING the same lands and premises conveyed to the parties of the first part by Deed of Julia C. De Loatch, single woman, dated December 1951, and recorded in Deed Record , Volume , Page .

Seized and taken in execution as the property of WILLIAM H. DeLOATCH and VONZOLA L. DeLOATCH, his wife and to be sold by

EDWARD J. MICHAELS, Sheriff
Sheriff's Offices, Wilmington, Del.,
June 26, 1963.
July 11, 18, 25

SHERIFF'S SALE

By virtue of a writ of LEV. FAC. NO. 108 SEPT. TERM, A. D., 1963 to me directed will be exposed to Public Sale at the Farmers Bank of the State of Delaware, 87 E. Main St., Newark, New Castle County, Delaware, on Tuesday the 30th day of July, 1963 at 12:00 o'clock noon, Daylight Saving Time, the following described Real Estate viz:

ALL THAT CERTAIN lot, piece or parcel of land, with the buildings and improvements thereon erected, SITUATE in Pencader Hundred, New Castle County, and State of Delaware, being Lot No. 204, Section "K" on the Plan of Brookside Park, as the Plan thereof is of record in the Office of the Recorder of Deeds in and for New Castle County, Delaware, in Plat Record 2, Page 79, said lot being more particularly bounded and described according to a Survey by Phillips and Dickinson, Civil Engineers and Surveyors, dated the Twenty-eighth day of July, A. D. 1960 as follows, to wit:-BEGINNING at a point on the Westerly side of Kollman Drive at Fifty feet wide, said point being located North Fifteen degrees Twelve minutes Twenty seconds West Three Hundred Seventy and Twenty-nine One-hundredths feet from the Northerly end of a Twenty feet radius intersection curve joining the said side of Kollman Drive with the Northerly side of Kollman Drive, said point being also in the line dividing Lots Nos. 203 and 204; thence therefrom by the said line dividing Lots Nos. 203 and 204 South Seventy-four degrees Forty-seven minutes Forty seconds West One Hundred Five feet to a point in line of Lot No. 192; thence thereby North Fifteen degrees Twelve minutes Twenty seconds West Seventy feet to a point in line of Lot No. 205, said point being also in the center line of a Ten feet wide drainage easement; thence thereby and by line of Lot No. 205 North Seventy-four degrees Forty-seven minutes Forty seconds East One Hundred Five feet to a point in the said Westerly side of Kollman Drive; and thence thereby South Fifteen degrees Twelve minutes Twenty seconds East Seventy feet to the point and place of beginning. Be the contents thereof what they may. BEING premises known as 51 Kollman Drive.

BEING the same premises which James C. Bradford and Joan S., his wife, by Indenture bearing date the 12th day of August A. D. 1960 and intended to be forthwith recorded in the Office for the Recording of Deeds, at Wilmington, New Castle County, Delaware, granted and conveyed unto Thomas J. Atkinson, Sr., and Lanna M., his wife, in fee, as Tenants by Entireties. SUBJECT to certain Building Restrictions and Agreements as of record.

Assigned to: Buffalo Savings Bank, See Assign Rec. I, Vol. 9, Page 378 &c.

Seized and taken in execution as the property of THOMAS J. ATKINSON, SR. and LANNA M. ATKINSON, his wife and to be sold by

EDWARD J. MICHAELS, Sheriff
Sheriff's Offices, Wilmington, Del.,
June 26, 1963.
July 11, 18, 25

SHERIFF'S SALE

By virtue of a writ of LEV. FAC. NO. 48 SEPT. TERM, A. D., 1963 to me directed will be exposed to Public Sale at the Court House, Southeast Corner of Eleventh and King Streets, City of Wilmington, New Castle County, Delaware, on Tuesday the 30th day of July, 1963 at 10:00 o'clock A. M., Daylight Saving Time, the following described Real Estate viz:

ALL That certain lot, piece or parcel of land, with the buildings thereon erected, situate in New Castle Hundred, New Castle County and State of Delaware, and known as Lot No. 23, Block 15, on the Plan of Section 1, DUNLEITH, as said Plan is of record in the Office for the Recording of Deeds, in and for New Castle County and State of Delaware, in Plat Record 2, Page 38, and more particularly bounded and described in accordance with a survey made by Howard L. Robertson, Civil Engineer, dated December 1, 1951 as follows, to wit:

BEGINNING at a point on the Southwesterly side of Morehouse Drive, at fifty feet wide, said point being in the division line between Lots Nos. 23 and 24, Block 15 and distant eight hundred sixty feet and sixty-four one-hundredths of a foot measured North twenty-seven degrees, twenty-five minutes, eleven seconds West along the Southwesterly side of Morehouse Drive from a point of tangency at the Northwesterly end of a twenty feet radius junction curve joining the Southwesterly side of Morehouse Drive with the Northwesterly side of Anderson Drive at fifty feet wide; thence from said point of Beginning South sixty-two degrees, thirty-four minutes, forty-nine seconds West along the division line between Lots Nos. 23 and 24, Block 15 one hundred ten feet to a point in line of lands of Delaware Community Homes, Inc.; thence thereby North twenty-seven degrees, twenty-five minutes, eleven seconds West fifty-five feet to the division line betwen Lots Nos. 22 and 23, Block 15; thence North sixty-two degrees, thirty-four minutes, forty-nine seconds East along said last mentioned division line one hundred ten feet to a point in the Southwesterly side of Morehouse Drive; thence thereby South twenty-seven degrees, twenty-five minutes eleven seconds East fifty-five feet to the point and place of BEGINNING. Be the contents thereof what they may.

BEING the same lands and premises which Grandview, Inc., a corporation of the State of Delaware, by Indenture dated December 11, 1951 and of record in the Office for the Recording of Deeds, in and for New Castle County and State of Delaware, in Deed Record , Volume , Page , did grant and convey unto Otis C. Booker and Mary E. Booker, his wife, in fee.

SUBJECT, however, to restrictive covenants, conditions, easements and agreements as contained and more fully set forth in a Declaration of Restrictions by Delaware Community Homes, Inc., a corporation of the State of Delaware, dated November 20, 1950 and recorded in the Office aforesaid, in Deed Record F, Volume 50, Page 336, as modified in deed of Delaware Community Homes, Inc., to Robert H. Emory and Pauline Emory, his wife, dated June 15, 1951.

Assigned to: New York Life Insurance Company, See Assign. Rec. M, Vol. 6, Page 477 &c.

Seized and taken in execution as the property of OTIS C. BOOKER and MARY E. BOOKER, his wife and to be sold by

EDWARD J. MICHAELS, Sheriff
Sheriff's Offices, Wilmington, Del.,
June 26, 1963.
July 11, 18, 25

SHERIFF'S SALE

By virtue of a writ of LEV. FAC. NO. 10 SEPT. TERM, A. D., 1963 to me directed will be exposed to Public Sale at the Farmers Bank of the State of Delaware, 87 E. Main St., Newark, New Castle County, Delaware, on Tuesday the 30th day of July, 1963 at 12:00 o'clock Noon Daylight Saving Time, the following described Real Estate viz:

ALL THAT CERTAIN plot, piece or parcel of land, with the buildings and improvements thereon erected, SITUATE lying and being in Pencader Hundred, New Castle County, and State of Delaware, and bounded, described, and/or designated as follows:

Lot No. 156 on a certain plat entitled "BROOKSIDE PARK, Section M, prepared by Whitman Requardt and Associates Consulting Engineers, dated May 7, 1953" and recorded in the Office of the Recorder of Deeds in and for New Castle County, at Wilmington, Delaware, in Plat Book 5, Page 10, on June 29, 1953.

UNDER AND SUBJECT to conditions and restrictions as of record.

BEING No. 6 Mercer Drive, Newark, Delaware.

BEING the same lands and premises which J. S. Gleason, Jr., as Administrator of Veterans Affairs, by deed dated May 18, 1962, and of record in the Office of the Recorder of Deeds in and for New Castle County and State of Delaware, or so intended to be recorded, in Deed Record Volume Page etc., granted and conveyed unto John L. Houck and Anna C. Houck, his wife.

Seized and taken in execution as the property of JOHN L. HOUCK and ANNA C. HOUCK, HIS WIFE and to be sold by

EDWARD J. MICHAELS, Sheriff
Sheriff's Offices, Wilmington, Del.,
June 26, 1963.
July 11, 18, 25

SHERIFF'S SALE

By virtue of a writ of LEV. FAC. NO. 51 SEPT. TERM, A. D., 1963 to me directed will be exposed to Public Sale at the Court House, Southeast Corner of Eleventh and King Streets, City of Wilmington, New Castle County, Delaware, on Tuesday the 30th day of July, 1963 at 10:00 o'clock A. M., Daylight Saving Time, the following described Real Estate viz:

ALL Those two certain lots, pieces or parcels of land with the buildings thereon erected, situate in the City of Wilmington, New Castle County and State of Delaware, bounded and described as follows, to wit:

No. 1 With a three-story brick store and dwelling house thereon erected, BEGINNING at the Easterly side of Market Street at the distance of forty-nine feet six inches Northerly from the Northerly side of Front Street, being a corner of Philip Plunkett's land; thence thereby Easterly and parallel to Front Street fifty-three feet to a corner; thence Northerly parallel to Market Street three feet eight inches to a corner; thence Easterly parallel to Front Street seven feet to a corner; thence Southerly parallel to Market Street four feet to a corner; thence Easterly parallel to Front Street three feet to a corner; thence Northerly parallel to Market Street four feet to a corner; thence Southeasterly about ten feet four inches to a corner; thence Northerly and parallel to Market Street seventeen feet six inches to a line of land of the heirs of Moses Morrison; thence thereby Westerly and parallel to Front Street nineteen feet nine inches to a corner, Southerly parallel to Market Street six feet four inches to a corner, and Westerly parallel to Front Street fifty-three feet to the Easterly side of Market Street aforesaid, and thence thereby Southerly seventeen feet nine inches to the place of BEGINNING.

No. 2 BEGINNING in a line dividing land late of heirs of Eli Todd and land late of B. F. Davis at a point in said line distant from the Northerly side of said Front Street fifty-seven feet, being a corner for said Davis' land; thence Easterly and parallel with Front Street twenty-one feet six inches to another corner for said Davis' land; thence with said Davis land Northerly and parallel with Market Street fifteen feet to a corner for other land of said Morrison; thence with said land Westerly and parallel with said Front Street twenty-one feet six inches to a corner for other land of said Todd's heirs; thence with the same Southerly fifteen feet to the place of BEGINNING. Be the contents thereof what they may.

BEING the same lands and premises which Nathan Porter and Rose M. Porter, his wife, by Indenture dated March 6, 1961 and recorded in the Office for the Recording of Deeds in and for New Castle County, Delaware, in Deed Record , Volume , Page , did grant and convey unto said mortgagors, in fee.

Seized and taken in execution as the property of ROBERT L. MEAGHER and DOLORES M. MEAGHER, his wife and to be sold by

EDWARD J. MICHAELS, Sheriff
Sheriff's Offices, Wilmington, Del.,
June 26, 1963.
July 11, 18, 25

SHERIFF'S SALE

By virtue of a writ of LEV. FAC. NO. 5 SEPT. TERM, A. D., 1963 to me directed will be exposed to Public Sale at the Court House, Southeast Corner of Eleventh and King Streets, City of Wilmington, New Castle County, Delaware, on Tuesday the 30th day of July, 1963 at 10:00 o'clock A. M., Daylight Saving Time, the following described Real Estate viz:

ALL That certain lot, piece or parcel of land with the dwelling thereon erected, situate in Brandywine Hundred, New Castle County and State of Delaware, and known as Lot No. 3, Block 1, on the Plan of CLAYMONT HEIGHTS, SECTION 2, and portions of BRANDYWINE ESTATES, as said Plan is of record in the Office for the Recording of Deeds, in and for New Castle County, Delaware, in Plat Record 4, Page 12, and being more particularly bounded and described in accordance with a survey by John J. Klekotka, Registered Land Surveyor of Wilmington, Delaware, dated February 12, 1957, as follows, to wit:

BEGINNING at a point of tangency on the Westerly side of Providence Avenue at fifty feet wide said point being at the Southeasterly end of a thirty feet radius junction curve joining the Westerly side of Providence Avenue with the Southerly side of Parkside Boulevard at sixty feet wide; thence from said point of Beginning South four degrees, fifty-three minutes East along the Westerly side of Providence Avenue eighty-five feet to the division line between Lots Nos. 3 and 4, Block 1; thence thereby South eighty-five degrees, seven minutes West eighty-three feet and forty-five one-hundredths of a foot to the division line between Lots Nos. 2 and 3, Block 1; thence thereby North four degrees, fifty-three minutes West one hundred two feet and sixty-four one-hundredths of a foot to a point in the Southerly side of Parkside Boulevard; thence thereby Easterly along a curve to the left having a radius of two hundred seventy feet an arc distance of forty-five feet and twenty-three one-hundredths of a foot to a point of reverse curve at the Northerly end of the aforesaid junction curve; thence in a clockwise direction along said junction curve an arc distance of fifty-six feet and eighty-seven one-hundredths of a foot to the point and place of BEGINNING. Be the contents thereof what they may.

BEING the same lands and premises which VIVIAN J., INC., a corporation of the State of Florida, by Indenture dated March 15, 1957 and recorded in the Office for the Recording of Deeds, in and for New Castle County, Delaware, in Deed Record , Volume , Page , did grant and convey unto ROBERT R. GEHRETT, JR. and MARGARET CECELIA GEHRETT, his wife, in fee.

SUBJECT, however, to certain restriction covenants, conditions, easements, reservations and agreements as contained and more fully set forth in a Declaration of Vivian J., Inc., a corporation of the State of Florida, dated July 30, 1956 and of record in the Office for the ecording of Deeds, in and for New Castle County aforesaid, in Deed Record A, Volume 57, Page 492, as amended by Agreements between Vivian J., Inc., et al, dated January 25, 1957 and March 11, 1956 and of record in the Office aforesaid, in Deed Record Q, Volume 59, Page 164, and Deed Record S, Volume 59, Page 250, respectively.

Assigned to: The Prudential Savings Bank, See Assign. Rec. F, Vol. 8, Page 67, &c.

Seized and taken in execution as the property of ROBERT R. GEHRETT, JR. and MARGARET CECELIA GEHRETT, his wife and to be sold by

EDWARD J. MICHAELS, Sheriff
Sheriff's Offices, Wilmington, Del.,
June 26, 1963.
July 11, 18, 25

SHERIFF'S SALE

By virtue of a writ of LEV. FAC. NO. 1 SEPT. TERM, A. D., 1963 to me directed will be exposed to Public Sale at the Court House, Southeast Corner of Eleventh and King Streets, City of Wilmington, New Castle County, Delaware, on Tuesday the 30th day of July, 1963 at 10:00 o'clock A. M., Daylight Saving Time, the following described Real Estate viz:

ALL That certain lot, piece or parcel of land known as 839 Windsor Street situate in the City of Wilmington, New Castle County and State of Delaware, and more particularly bounded and described as follows, to-wit:

BEGINNING at the Westerly side of Windsor Street, between Eighth and Ninth Streets and running parallel with Jefferson Street, at the distance of one hundred and fifty-five feet from the Southerly side of Ninth Street, at a corner of lands now or formerly of Daniel H. Kent; thence Westerly through the center of the gable wall and parallel with Ninth Street, eighty-eight feet to the Easterly side of a five feet wide alley; thence along the same Northerly and parallel with Windsor Street, twelve feet and six inches to a stake; thence Easterly and parallel with Ninth Street and passing through the middle of the division wall dividing this from the adjoining house on the North eighty-eight feet to said Westerly side of Windsor Street, and thence thereby Southerly, twelve feet and six inches to the place of Beginning. Be the contents thereof what they may.

With the use and privilege of the said five feet wide alley and said four feet wide alley in common with others entitled thereto forever.

BEING the same lands and premises conveyed to the parties of the first part by Deed of Deane Tucker, single woman, dated February 11, 1948, and recorded in Deed Record , Volume , Page .

Seized and taken in execution as the property of TIM COUCH and RUTH BELL COUCH, his wife and to be sold by

EDWARD J. MICHAELS, Sheriff
Sheriff's Offices, Wilmington, Del.,
June 26, 1963.
July 11, 18, 25

SHERIFF'S SALE

By virtue of a writ of LEV. FAC. NO. 6 SEPT. TERM, A. D., 1963 to me directed will be exposed to Public Sale at the Farmers Bank of the State of Delaware, 87 E. Main St., Newark, New Castle County, Delaware, on Tuesday the 30th day of July, 1963 at 12:00 o'clock Noon, Daylight Saving Time, the following described Real Estate viz:

ALL THAT CERTAIN lot, piece or parcel of land with the Buildings thereon erected, known as No. 12 Carlisle Road, SITUATE in White Clay Creek Hundred, New Castle County and State of Delaware, being Lot No. 128 on the Plan of Brookside Park, Section C, as said Plan is recorded in the Office of the Recorder of Deeds in and for New Castle County in Plat Book No. 2, page 65, more particularly described according to a Survey by Van Demark & Lynch, Inc., Civil Engineers and Surveyors, dated December 3rd, 1959, as follows, to-wit:-

BEGINNING at a point on the Easterly side of Carlisle Road (50 feet wide) said point being in the division line between Lots Nos. 128 and 129, and distant Three hundred seventy-seven and eleven one-hundredths feet measured North 6 degrees 14 minutes 20 seconds West along the Easterly side of Carlisle Road from a point of tangency at the Northwesterly end of a 20 feet radius junction curve joining the Easterly side of Carlisle Road with the Northerly side of Chaucer Drive (50 feet wide); thence from said point of Beginning North 6 degrees 14 minutes 20 seconds West along the Easterly side of Carlisle Road Seventy feet to the division line between Lots Nos. 127 and 128; thence thereby North 83 degrees 45 minutes 40 seconds East One hundred five feet to the division line between Lots Nos. 122 and 128; thence thereby South 6 degrees 14 minutes 20 seconds East Seventy feet to the division line between Lots Nos. 128 and 129; thence thereby South 83 degrees 45 minutes 40 seconds West One hundred five feet to the point and place of Beginning.

BEING the same lands and premises which were conveyed unto the Mortgagors hereto by Deed of Silverside Developers, Inc., a Delaware Corporation, as the same appears of record in the Office of the Recorder of Deeds in and for New Castle County aforesaid.

SUBJECT, However, to the Restrictions as contained in Deed Record U, Volume 51, page 257.

Assigned to: The Philadelphia Saving Fund Society, See Assign. Rec. D, Vol. 9, Page 572 & c.

Seized and taken in execution as the property of EUGENE A. MOORE and NELLIE MOORE and to be sold by

EDWARD J. MICHAELS, Sheriff
Sherid's Offices, Wilmington, Del.,
June 26, 1963
July 11, 18, 25

SHERIFF'S SALE

By virtue of a writ of LEV. FAC. NO. 88 SEPT. TERM, A. D., 1963 to me directed will be exposed to Public Sale at the Court House, Southeast Corner of Eleventh and King Streets, City of Wilmington, New Castle County, Delaware, on Tuesday the 30th day of July, 1963 at 10:00 o'clock A. M., Daylight Saving Time, the following described Real Estate viz:

ALL THAT CERTAIN lot, piece or parcel of land with the buildings thereon erected, situate in New Castle Hundred, New Castle County and State of Delaware, known as Lot No. 17, Block C, as shown on a certain plan of JEFFERSON FARMS, Section 1, made and prepared by Van Demark & Lynch, Inc., Civil Engineers and Surveyors, dated September 4, 1958 and appearing of public record in the Office for the Recording of Deeds, in and for New Castle County, in Microfilm No. 707 and being more particularly bounded and described as follows, to wit: BEGINNING at a point on the Northeasterly side of Montecello Boulevard, at Fifty feet wide, said point being in the division line between Lots Nos. 16 and 17, Block C and located by the two following courses and distances measured along said Montecello Boulevard from the Northwesterly end of a Twenty feet radius junction curve joining the said side of Montecello Boulevard with the Northwesterly side of Constitution Boulevard, at Sixty feet wide: (1) North Sixty degrees thirty-four minutes forty seconds West Fifty-two and thirty one-hundredths feet to a point of curve of a curve to the right having a radius of Three hundred feet; (2) thence by said curve in a Northwesterly direction an arc distance of One hundred fifteen and sixty-three one-hundredths feet to the place of BEGINNING; thence from said Beginning point along the said side of Montecello Boulevard by a curve to the right having a radius of Three hundred feet and running in a Northwesterly direction an arc distance of Seventy-five and sixty-six one-hundredths feet to a point in the division line between Lots Nos. 17 and 18, Block C; thence thereby North Sixty-five degrees fifty-seven minutes twenty seconds East One hundred four and sixty-three one-hundredths feet to a point in the division line between Lots Nos. 12 and 17, Block C; thence thereby South Forty-eight degrees forty-nine minutes forty seconds East Forty-nine and fifty-six one-hundredths feet to a point in the first mentioned division line; and thence thereby South Fity-one degrees thirty minutes twenty-seconds West One hundred nineteen and sixty-nine one-hundredths feet to the point and place of BEGINNING. Be the contents thereof what they may. BEING NO. 3 Montecello Boulevard.

BEING the same premises which Jefferson Farms, Inc., by Indenture bearing date the Eighth day of Feb. A. D. 1960 and intended to be forthwith recorded in the Office of the Recorder of Deeds in and for the County of New Castle, State of Delaware, granted and conveyed unto the said Mortgagors in fee.

SUBJECT, however, to covenants, agreements, conditions, easements, reservations and restrictions, as now of record. It is understood and agreed however that the recital of the within mentioned restrictions shall not be construed as a revival thereof in the event that they have expired by limitation, violation or for any other reason.

Assigned to: Mellon National Bank and Trust Company, See Assign. Rec. L, Vol. 9, Page 316 &c.

Seized and taken in execution as the property of VINCENT ANTHONY SCHIAVONE and EVELYN T. SCHIAVONE, HIS WIFE and to be sold by

EDWARD J. MICHAELS, Sheriff
Sheriff's Offices, Wilmington, Del.,
June 26, 1963.
July 11, 18, 25

SHERIFF'S SALE

By virtue of a writ of VEND. EXP MONITION NO. 1 SEPT. TERM, A. D. 1963 to me directed will be exposed to Public Sale at the Court House, Southeast Corner of Eleventh and King Streets, City of Wilmington, New Castle County, Delaware, on Tuesday the 30th day of July, 1963 at 10:00 A. M., Daylight Saving Time, the following described Real Estate viz:

ALL That certain piece or parcel of land with the frame dwelling thereon erected situated in [illegible] Hundred of New Castle County, State aforesaid bounded and described as follows, to wit:-

BEGINNING at a stake in a line of land of the New Port Land & Investment Company, said stake being intersection of the center line part of the public road between Newport and Marshallton, directly [illegible] of the herein described premises [illegible] the east side of that part of the public road running south [illegible] and ten minutes East, thence along said line of the New Port Land & Investment Company, North [illegible] degrees ten minutes West two hundred and nineteen and two tenths feet to a stake, thence along a line of land now or late of John R. Bringhurst passing through the division or [illegible] wall between the house on this lot and the house adjoining South [illegible] two degrees and thirty-nine minutes West one hundred and seventy [illegible] feet and five tenths to a stake in the center of the Newport & Marshallton Road, thence along the center of the Newport & Marshallton Road [illegible] fifty-eight degrees fifteen minutes [illegible] one hundred and thirty and ninety one-hundredths feet to the place of Beginning. Containing one rood and two and fifty-six hundredths perches of land.

Seized and taken in execution as the property of EVELINE DIXON and to be sold by

EDWARD J. MICHAELS, Sheriff
Sheriff's Offices, Wilmington, Del.,
June 26, 1963.
July 11, 18, 25

SHERIFF'S SALE

By virtue of a writ of LEV. FAC. NO. 7 SEPT. TERM, A. D., 1963 to me directed will be exposed to Public Sale at the Farmers Bank of the State of Delaware, 87 E. Main St., Newark, New Castle County, Delaware, on Tuesday the 30th day of July, 1963 at 12 o'clock Noon, Daylight Saving Time, the following described Real Estate viz:

ALL That certain lot, piece or parcel of land situate in White Clay Creek Hundred, New Castle County and State of Delaware known as Lot No. [illegible], Block E, Section One, as shown on the Plan of BIRCHWOOD PARK, SECTION 1, as said Plan is of record in the Office for the Recording of Deeds in and for New Castle County, Delaware, in Plat Book 4, Page 83-604, and being more particularly bounded and described in accordance with a recent survey by Edward H. Richardson Associates, Inc., as follows, to-wit:

BEGINNING at a point on the South side of Birchwood Drive (60 feet wide) located South sixty-one degrees, forty-two minutes East two hundred thirty-five feet from the Easterly end of a twenty (20) foot radius junction curve joining said side of Birchwood Drive with the Easterly side of Brownleaf Road (60 feet wide); thence from the place of Beginning by the South side of Birchwood Drive South sixty-one degrees, forty-two minutes East seventy feet to a point; thence by Lot No. 106, Block E, South twenty-eight degrees, eighteen minutes West, one hundred fifteen feet to a point; thence by Lot No. 148, Block E, North sixty-one degrees, forty-two minutes West seventy feet to a point; thence by Lot No. 104, Block E, North twenty-eight degrees, eighteen minutes East one hundred fifteen feet to the first mentioned point or place of Beginning. Be the contents thereof what they may.

BEING the same lands and premises which Devonshire Homes, Inc., a corporation of the State of Delaware by Indenture bearing even date herewith, not yet recorded but intended so to be, did grant and convey unto Ronald Lee Alexander, Single Man, in fee.

SUBJECT to the restrictions as contained in Declaration of Restrictions of William Weiner, et al, dated June 5, 1958 and recorded in the Office aforesaid in Deed Record M, Volume 54, Page 513.

(1) Assigned to: Colonial Mortgage Service Company, See Assign. Rec. L, Vol. 9, Page 678 &c.

(2) Assigned to: The Western Saving Fund Society of Philadelphia, See Assign. Rec. L, Vol. 9, Page 305 &c.

Seized and taken in execution as the property of RONALD LEE ALEXANDER and to be sold by

EDWARD J. MICHAELS, Sheriff
Sheriff's Offices, Wilmington, Del.,
June 26, 1963.
July 11, 18, 25

SHERIFF'S SALE

By virtue of a writ of LEV. FAC. NO. 89 SEPT. TERM, A. D., 1963 to me directed will be exposed to Public Sale at the Court House, Southeast Corner of Eleventh and King Streets, City of Wilmington, New Castle County, Delaware, on Tuesday the 30th day of July, 1963 at 10:00 o'clock A. M., Daylight Saving Time, the following described Real Estate viz:

ALL THAT CERTAIN lot, piece or parcel of land with the buildings thereon erected, known as 105 Bellanca Lane, situate in New Castle Hundred, New Castle County and State of Delaware, and known as Lot No. 44, Section I, on the plan of COLLINS PARK, as said Plan is of record in the Office for the Recording of Deeds, in and for New Castle County aforesaid, in Plat Record 1 page 71, and more particularly bounded and described in accordance with a recent survey made by Phillips and Dickinson, Civil Engineers and Surveyors of Wilmington, Delaware, as follows, to wit:-BEGINNING at a point on the Northwesterly side of Bellanca Lane, at fifty feet wide, at a point in the division line between Lots Nos. 43 and 44 Section I, said point being located by the following three courses and distances measured along the said Northwesterly side of Bellanca Lane from a point of tangency at the Southerly end of a thirty-one feet and thirty-eight One-Hundredths of a foot radius intersection curve joining the said Northwesterly side of Bellanca Lane with the Northeasterly side of Riverview Drive, at sixty feet wide (1) North Thirty-eight degrees fifty-two minutes twenty seconds East Twenty-eight feet and seventy-five One-hundredths of a foot to a point of curve of a curve to the left having a radius of Two hundred thirty-eight feet and thirty-three One-hundredths of a foot; (2) thence in a Northeasterly direction along said last mentioned curve an arc distance of sixty-three feet and four One-hundredths of a foot to a point; (3) thence North twenty-three degrees forty-three minutes East Eight hundred ninety feet to the point and place of beginning; thence continuing from said beginning point North twenty-three degrees forty-three minutes East along the said Northwesterly side of Bellanca Lane fifty feet to a point in the division line between Lots Nos. 44 and 45, Section I; thence along said last mentioned division line North sixty-six degrees seventeen minutes West One hundred feet to a point in the center line of a five feet wide utilities reservation; thence along the center line of said utilities reservation and parallel with the Northwesterly side of Bellanca Lane South twenty-three degrees forty-three minutes West fifty feet to a point in the division line between Lots Nos. 43 and 44 Section I; thence along said last mentioned division line South sixty-six degrees seventeen minutes East one hundred feet to the point and place of beginning. Be the contents thereof what they may.

BEING the same premises which Adolph F. Hageman, et ux, by Indenture bearing date the Thirteenth day of March A. D. 1961 and intended to be forthwith recorded in the Office for Recording Deeds etc., in and for the County of New Castle, Delaware, granted and conveyed unto the Mortgagors, in fee. UNDER AND SUBJECT to restrictions as of record. It is understood and agreed, however, that the recital of the within mentioned restrictions shall not be construed as a revival thereof in the event that they have expired by limitations, violation, or for any other reason.

Assigned to: Media Federal Savings and Loan Association, See Assign. Rec. Q, Vol. 9, Page 634 &c.

Seized and taken in execution as the property of EDWIN ANDREWS and CHARLOTTE M. ANDREWS, his wife and to be sold by

EDWARD J. MICHAELS, Sheriff
Sheriff's Offices, Wilmington, Del.,
June 26, 1963.
July 11, 18, 25

SHERIFF'S SALE

[illegible]

EDWARD J. MICHAELS, Sheriff
[illegible]

SHERIFF'S SALE

By virtue of a writ of LEV. FAC. NO. 100 SEPT. TERM, A. D. [illegible]

[illegible]

TOGETHER with the free [illegible]

RESERVING [illegible]

SUBJECT [illegible]

BEING the same [illegible]

Seized and taken in execution as the property of PHILIP C. SPENCER [illegible]

EDWARD J. MICHAELS, Sheriff
Sheriff's Offices, Wilmington, Del.,
June 26, 1963
July 11, 18, 25

News of Bear

Mrs. J. Leslie Ford, Correspondent
Phone EA 8-6484

[illegible] to [illegible] cele- [illegible] July [illegible] Jordan [illegible] birthday [illegible]

[illegible] at the [illegible] Laws [illegible]

[illegible] children [illegible] Wildwood, [illegible]

[illegible] Moore [illegible] at Bar [illegible]

[illegible] and Miss [illegible] weekend at [illegible] of Mr. [illegible]

Relatives and friends are glad to hear that Gail Foley of Middletown and Kenneth Brunner, who met with an accident last Friday night near Middletown, are reported in good condition in Wilmington General Hospital.

Kenneth is a grandson of Mr. and Mrs. Theodore Laws of Cooch's Bridge.

—o—

Bear 4-H Club held their annual picnic at Riverside, Md., on Sunday.

—o—

The Ford-Barr reunion will be held at the home of Mr. and Mrs. Paul Borge next Saturday with dinner at 12:30 and ice cream and cake later in the afternoon.

Mrs. William Truitt, Mrs. Richard Irwin and Mrs. Mary Ellen Beiderman will be in charge of entertainment.

—o—

One of the two large Delaware National Guard units moved into the field this week to prepare for tactical problems as part of the summer encampment.

The 1th Battalion, 198th Artillery, commanded by Lt. Col. Harvey T. Ogden of Glasgow, moved to the Assawoman Wildlife Refuge.

—o—

Miss Marilyn Booker and David Poore of Bear, attended Miss Carolyn Stanley and Roger Thompson, whose marriage took place in Elkton Presbyterian Church on July 12, with the Rev. G. H. Leukel officiating. A reception was held at the home of the bride's parents.

After a trip to Wildwood, N. J., the couple will live near Newark.

—o—

The marriage of Miss Ruth Ann Wilson, daughter of Mr. and Mrs. Arthur Wilson of St. Georges, and Mr. Clifford Sharp of Erial, N. J., will take place on Saturday, Aug. 3, at 1:30 p.m. in Fair Winds Community Church, Bear.

A reception will follow at the Red Lion Community House. The couple will reside in New Jersey.

A bridal shower was given for Miss Wilson by her bridesmaids on Tuesday evening at Red Lion Community House.

Hostesses were Miss Barbara Biddle, cousin of the bride; Mrs. Arthur R. Wilson, Jr., sister-in-law of the bride; and Miss Joy Holton.

Out-of-town guests included Mrs. Clifford Sharp, mother of the groom; Mrs. Gladys Carvine and Mrs. Evelyn Wendell, sisters of the groom.

SHERIFF'S SALE
[illegible] VEND. EXP. [illegible] TERM, A. D. [illegible] exposed [illegible] Court House, [illegible] and King [illegible] New Castle [illegible] Tuesday the [illegible] 10:00 o'clock [illegible] the following [illegible] as the SECURITY [illegible] COMPANY [illegible] be sold by [illegible] Sheriff [illegible] Del.

SHERIFF'S SALE
[illegible] LEV. FAC. [illegible] 1963 to me [illegible] Public Sale [illegible] Corner [illegible] City of [illegible] County, Delaware [illegible] 30th day of [illegible] A.M., Daylight [illegible] following described [illegible]

SHERIFF'S SALE
[illegible]

Lance Corporal Dickerson With Marines At Bermuda

Marine Lance Corporal John R. Dickerson, son of Mr. and Mrs. Roland Dickerson of 148 Madison Drive, Newark, is serving with the Marine barracks at the Naval Station in Bermuda.

A graduate of Newark High School, Dickerson entered the service in August, 1960.

Roger B. Houston Wins Four-Year Heald Scholarship

Roger B. Houston, son of Mr. and Mrs. John B. Houston, Bear, has been awarded a $4,800, four-year Heald Scholarship to study electrical engineering at the University of Delaware.

Houston is a June graduate of William Penn High School, New Castle.

A member of the National Honor Society, he has been active in science fairs for the past four years; sang with the a-capella choir and was on the varsity football and wrestling teams for two years.

The Heald Scholarship was established by the late Josephine Heald in honor of her brother William H. Heald, U.S. representative from Delaware, who died in 1939.

We don't have to worry about being invaded — we've got the best armed juvenile delinquents in the world.

McDOWELL BILL

Congressman Harris B. McDowell, Jr. (D-Del.) has introduced legislation to make the House Committee on Small Business, permanent, and give it full legislative authority to develop amendments to the Small Business Act, and the Small Business Investment Act of 1958.

Summer Driving Hazards Combat "Livin' Is Easy"

"In summertime the living may be easy, but the driving isn't," a safety official said yesterday.

Richard H. McMullen, president of the Delaware Safety Council, said summertime is a most difficult time on the highways, requiring extra care and caution because of in-a-hurry attitudes of some vacation-bound drivers, and the tendency of some drivers to operate their cars while they are too tired.

The deadly combination of speed and alcohol continues to be a menace to summer driving also, he said.

Tom Winchester Presents Awards For Scout Troop

Awards were presented last Tuesday night by Scoutmaster Thomas Winchester at a court of honor for Boy Scouts of Troop 255 at the Newark Methodist Church.

Junior ass't scoutmaster badges were presented to Ed Berg and Dana Frazier; Tom Slikas was honored as senior patrol leader; John Roselli as ass't senior patrol leader; Glenn Lomax and Phil MacInnis as patrol leaders, and Phil Craig, ass't patrol leader.

Merit badges were awarded to Rich Hill for horsemanship; Dave Hoerl for photography; Glenn Lomax for cooking, reading, and scholarship; and Tom Slikas, scholarship.

Den chief badges were presented Arthur James and Tom Slikas and Joe Smith received his Second Class badge.

"Nowadays a businessman is judged by the company he keeps solvent." — B. J. Dahl, Chewelah (Wash.) Independent.

PUBLIC SALE
OF
VALUABLE MERCHANDISE

This is to serve as public notice that there will be a Public Sale of a 1960 Ford Fairlane, on the premises of Delaware Auto Sales, 3301 Market Street, Wilmington, Delaware at 12:00 Noon, Tuesday August 13, 1963.

This automobile is being sold to satisfy a lien obtained by way of a conditional sales contract which has been assigned to the Farmers Bank of The State of Delaware, and who is the holder thereof.

It is being sold to satisfy the said bank's claim under said conditional sales contract against Aryell L. Helton.

Terms—Cash.

Dated July 23, 1963

July 25

PUBLIC SALE
OF
VALUABLE MERCHANDISE

This is to serve as public notice that there will be a Public Sale of a 1962 Chevrolet, on the Premises of Braunes, Newark, Delaware at 12:00 Noon, Tuesday, August 6, 1963.

This automobile is being sold to satisfy a lien obtained by way of a conditional sales contract which has been assigned to the Farmers Bank of the State of Delaware, and who is the holder thereof.

It is being sold to satisfy the said bank's claim under said conditional sales contract against William H. Harris.

Terms—Cash.

Dated: July 23, 1963

July 25

SHERIFF'S SALE

By virtue of a writ of LEV. FAC. NO. 96 SEPT. TERM, A. D., 1963 to me directed will be exposed to Public Sale at the Court House, Southeast Corner of Eleventh and King Street, City of Wilmington, New Castle County, Delaware on Tuesday the 30th day of July, 1963 at 10:00 o'clock A. M., Daylight Saving Time, the following described Real Estate viz:

ALL THAT CERTAIN lot, piece or parcel of land, with the buildings thereon erected, Situate in New Castle Hundred, New Castle County and State of Delaware, known as Lot No. 107, Block G, on the Plan of COLLINS PARK, as said Plan is of record in the Office for the Recording of Deeds, in and for New Castle County and State of Delaware, in Plat Record 2, Page 7, and more particularly bounded and described in accordance with a recent survey made by Damon and Foster, Civil Engineers and Surveyors, dated August 19, 1949, as follows, to wit:

BEGINNING at a point on the Northwesterly side of Howell Drive, at 50 feet wide, said point being in the division line between Lots Nos. 107 and 106, Block G, and distant an arc distance of 137.06 feet measured Northeasterly along the said Northwesterly side of Howell Drive along a curve to the left having a radius of 1230 feet from a point of compound curve at the Northeasterly end of a 25 feet radius intersection curve joining the said Northwesterly side of Howell Drive with the Northeasterly side of Daniel Lane, at 60 feet wide; thence from said point of Beginning North 53 degrees 16 minutes 34 seconds West along the division line between Lots Nos. 107 and 106, Block G, 115 feet to a point in the center line of a 10 feet wide utility reservation; thence Northeasterly along the center line of said utilities reservation along a curve to the left having a radius of 1115 feet an arc distance of 52.21 feet to the division line between Lots Nos. 106 and 107, Block G; thence South 55 degrees 57 minutes 33 seconds East along the said last mentioned division line 115 feet to a point in the said Northwesterly side of Howell Drive; and thence thereby Southwesterly along a curve to the right having a radius of 1230 feet an arc distance of 57.60 feet to the point and place of BEGINNING.

Be the contents thereof what they may.

BEING KNOWN as No. 321 Howell Drive.

BEING the same premises which Suburban Investors, Inc., by Indenture bearing date the 11th day of April A.D. 1960 and intended to be forthwith recorded in the Office for the Recording of Deeds in and for the County of New Castle, State of Delaware, granted and conveyed unto said Mortgagors, in fee.

UNDER AND SUBJECT to restrictions of record. It is understood and agreed, however that the recital of the within mentioned restrictions shall not be construed as a revival thereof in the event that they have expired by limitation, violation, or for any other reason.

Assigned to: Postal Life Insurance Company of New York, See Assign. Rec. G, Vol. 9 Page 193 &c.

Seized and taken in execution as the property of HOWARD W. HUGHES and BETTY J. HUGHES, HIS WIFE and to be sold by

EDWARD J. MICHAELS, Sheriff
Sheriff's Offices, Wilmington, Del.,
June 26, 1963.
July 11, 18, 25

SHERIFF'S SALE

By virtue of a writ of LEV. FAC. NO. 84 SEPT. TERM, A. D., 1963 to me to me directed will be exposed to Public Sale at the Court House, Southeast Corner of Eleventh and King Streets, City of Wilmington, New Castle County, Delaware, on Tuesday the 30th day of July, 1963, at 10:00 o'clock A. M., Daylight Saving Time, the following described Real Estate viz:

ALL that certain lot, piece or parcel of land, with the dwelling house thereon erected, known as Lot No. 355, as shown on the Plot of Edge Moor Gardens, Brandywine Hundred, New Castle County and State of Delaware (also known as No. 9 South Rodney Drive), as said plot is recorded in the Office of the Recorder of Deeds &c., in and for New Castle County, in Deed Record N, Volume 28, Page 601, more particularly bounded and described, as follows, to-wit:

BEGINNING at a point on the Southeasterly side of South Rodney Drive (East) (at 30 feet wide) at the distance of ninety-six and one one-hundredths feet measured Southwesterly from the intersection of the said Southeasterly side of South Rodney Drive (East) with the Southwesterly side of Rysing Drive (at 50 feet wide); thence South 48 degrees, 36 minutes, 45 seconds East, parallel with Rysing Drive, along the division line between this lot and Lot No. 356 and passing through the center line of the party wall between the house on this lot and the house on the lot adjoining on the Northeast, ninety-five and sixty-two one-hundredths feet to a point; thence along the division line between this lot and Not No. 363 and Lot No. 364 South 35 degrees, 04 minutes, 42 seconds West twenty-two and eighty-one one-hundredths feet to a point; thence North 48 degrees, 36 minutes, 45 seconds West, parallel with Rysing Drive, along the division line between this lot and Lot No. 354 and passing through the center line of the party wall between the house on this lot and the house on the lot adjoining on the Southwest, ninety-eight and twelve one-hundredths feet to a point on the said Southeasterly side of South Rodney Drive (East); and thence thereby North 41 degrees, 23 minutes, 15 seconds East twenty-two and sixty-seven one-hundredths feet to the place of Beginning.

SUBJECT, however, to the restrictions as contained in a Deed from Wilmington Construction Company to Irma A. Cox, dated August 25, 1941 and recorded as aforesaid, in Deed Record [illegible], Volume 42, Page 289; amended by Agreement between Wilmington Construction Company and Irma A. Cox, dated August 10, 1942, and recorded as aforesaid, in Deed Record F, Volume 43, Page 579.

BEING the same lands and premises which Kenneth Rowan and Anna P. Rowan, his wife, by their Deed dated the 26th day of June, A. D. 1958, and of record in the Office aforesaid, in Deed Record , Volume , Page , did grant and convey unto the said Robert D. Goulet and Helen R. Goulet, his wife, parties hereto, in fee.

Assigned to: Metropolitan Life Insurance Company, See Assign Rec. P, Vol. 8, Page 315 &c.

Seized and taken in execution as the property of ROBERT D. GOULET and HELEN R. GOULET, his wife and to be sold by

EDWARD J. MICHAELS, Sheriff
Sheriff's Offices, Wilmington, Del.,
June 26, 1963.
July 11, 18, 25

SHERIFF'S SALE

By virtue of a writ of LEV. FAC. NO. 50 SEPT. TERM, A. D., 1963 to me directed will be exposed to Public Sale at the Court House, Southeast Corner of Eleventh and King Streets, City of Wilmington, New Castle County, Delaware, on Tuesday the 30th day of July, 1963 at 10:00 o'clock A. M., Daylight Saving Time, the following described Real Estate viz:

ALL THAT CERTAIN lot, piece or parcel of land with the buildings thereon erected, situate in New Castle Hundred, New Castle County and State of Delaware and being known as Lot No. 17, Block 19, as shown on a Plan of Manor Park, Section B, as recorded in the Office for the Recording of Deeds, in and for New Castle County, in Plat Record II, Page , said Plat being dated June 1, 1950 and prepared by Marvin S. Smith, being more particularly bounded and described according to a survey by Phillips & Dickinson, Civil Engineers and Surveyors, as follows, to wit: BEGINNING at a point in the Northeasterly side of Robinson Drive, at Sixty feet wide, distant the two following courses and distances from a point of curve, the Southeasterly end of a Twenty foot radius junction curve joining said side of Robinson Drive with the Southeasterly side of West Minuit Drive: (1) South Forty-six degrees twenty minutes thirty seconds East Six hundred eighty-three feet and eighty-seventhe one-hundredths of a foot; (2) curving to the left by the arc of a circle with a radius of Two hundred fifty feet, Forty-five feet, said point of Beginning being in the division line between Lots Nos. 17 and 18; thence North Thirty-Three degrees twenty minutes forty-two seconds East One hundred fifty-four feet and forty-three one-hundredths of a foot to a point in line of lands of Harlan A. Keeley and in the Northeasterly side of a Ten feet wide drainage easement; thence South Forty-nine degrees forty-three minutes forty-five seconds East Thirty-five feet and seventeen one-hundredths of a foot to a point; thence South Fourteen degrees three minutes fifty-seven seconds West One hundred forty-four feet and twenty-seven one-hundredths of a foot to the said side of Robinson Drive; and thence thereby curving to the right by the arc of a circle with a radius of Two Hundred fifty feet, Eighty-four feet and twelve one-hundredths of a foot to the point and place of BEGINNING. Be the contents thereof what they may. BEING House No. 38 Robinson Drive.

BEING the same lands and premises which Paul James Burns and Helen E. Burns, his wife, by Deed dated August 4, 1959 and intended to be herewith recorded for the consideration money therein mentioned, part of which has been advanced by the within named Mortgagee and is intended to be hereby secured, granted and conveyed unto the Mortgagors in fee.

SUBJECT to Restrictions as set forth in Deed recorded in Deed Record W, Volume 49, Page 454, New Castle County records.

Assigned to: The Home Life Insurance Company of America, See Assign Rec. G, Vol. 9, Page 416 &c.

Seized and taken in execution as the property of JAMES A. SELTZER and BERTHA SELTZER, his wife and to be sold by

EDWARD J. MICHAELS, Sheriff
Sheriff's Offices, Wilmington, Del.,
June 26, 1963.
July 11, 18, 25

SHERIFF'S SALE

By virtue of a writ of LEV. FAC. NO. 4 SEPT. TERM, A. D., 1963 to me directed will be exposed to Public Sale at the Court House, Southeast Corner of Eleventh and King Streets, City of Wilmington, New Castle County, Delaware, on Tuesday the 30th day of July, 1963 at 10:00 o'clock A. M., Daylight Saving Time, the following described Real Estate viz:

ALL That certain lot, piece or parcel of land with the dwelling house thereon erected, known as No. 9 South Cannon Drive, situate in Brandywine Hundred, New Castle County and State of Delaware, and known as part of Lot No. 238 as shown on the Plot of Edge Moor Gardens as the same is of record in the Office of the Recorder of Deeds in and for New Castle County aforesaid in Deed Record N, Volume 28, Page 601, and being more particularly bounded and described in accordance with a survey prepared by Phillips and Dickinson, Civil Engineers and Surveyors, dated May 1, 1961, as follows, to-wit:

BEGINNING at a point on the Northwesterly side of South Cannon Drive (west) (at thirty feet wide) at the distance of one hundred six feet Southwestwardly measured along said side of South Cannon Drive (West) from the Southwesterly side of Rysing Drive (at fifty feet wide); thence North 48 degrees, 36 minutes, 45 seconds West, parallel with Rysing Drive, by the division line between this lot and Lot No. 237 and passing through the center of the party wall between the house on this lot and the house adjoining on the Northeast eighty-five feet to a point; thence South 41 degrees, 23 minutes, 15 seconds West along the division line between this lot and Lots Nos. 231 and 232 twenty-eight feet to a point; thence South 48 degrees, 36 minutes, 4 seconds East, parallel with Rysing Drive by a new line through Lot No. 238 eighty-five feet to a point on the said Northwesterly side of South Cannon Drive (West); and thence thereby North 41 degrees, 23 minutes; 15 seconds East twenty-eight feet to the place of Beginning.

BEING the same lands and premises which were granted and conveyed to Joseph E. Megginson and Barbara Megginson, his wife, by a certain deed of Julian D. Winslow and Jean L. Winslow, his yife, dated May 11, 1961, and intended to be recorded simultaneously herewith.

SUBJECT to the limitations and restrictions as contained in Deed Recorded in Deed Record S, Volume 42, Page 289, and amended by Agreement recorded in Deed Record F, Volume 43, Page 579, and to rights-of-way granted to the Diamond State Telephone Company and Delaware Power and Light Company, and recorded in Deed Record I, Volume 42, Page 175.

(1) Assigned to: Colonial Mortgage Service Company, See Assign. Rec. M, Vol. 9, Page 47 & c.

(2) Assigned to: Media Federal Savings and Loan Association, See Assign. Rec. Q, Vol. 9, Page 635 &c.

Seized and taken in execution as the property of JOSEPH E. MEGGINSON and BARBARA MEGGINSON, his wife and to be sold by

EDWARD J. MICHAELS, Sheriff
Sheriff's Offices, Wilmington, Del.,
June 26, 1963.
July 11, 18, 25

SHERIFF'S SALE

By virtue of a writ of LEV. FAC. NO. 8 SEPT. TERM, A. D., 1963 to me directed will be exposed to Public Sale at the Court House, Southeast Corner of Eleventh and King Streets, City of Wilmington, New Castle County, Delaware, on Tuesday the 30th day of July, 1963 at 10:00 o'clock A. M., Daylight Saving Time, the following described Real Estate viz:

ALL THAT CERTAIN lot, piece or parcel of land with the buildings and improvements thereon erected, SITUATE in Christiana Hundred, New Castle County and State of Delaware, known as Lot No. 134 on a tract of land called Elsmere, being more particularly bounded and described in accordance with a survey by Phillips & Dickinson, Civil Engineers and Surveyors, dated the Twelfth day of November A. D. 1958, as follows, to wit: BEGINNING at a point formed by the intersection of the Easterly side of Western Avenue (at Sixty feet wide) with the Northerly side of Baltimore Avenue (at Sixty feet wide); thence from said place of beginning along said side of Western Avenue Northwardly Fifty feet to a point on line of Lot No. 133; and thence by the same Eastwardly and parallel with Wilmington Avenue One Hundred Fifty feet to a point in the division line between this lot and Lot No. 119; thence by the same Southwardly and parallel with Western Avenue Fifty feet to a point in the aforesaid side of Baltimore Avenue; and thence Westwardly by the same One hundred Fifty feet to the first mentioned point and place of beginning. Be the contents thereof what they may. BEING House No. 116 Western Avenue.

BEING the same premises which Anna L. Lannan, Singlewoman, by Indenture bearing date the 29th day of December A. D. 1958 and intended to be forthwith recorded in the office for the Recording of Deeds, at Wilmington, New Castle County, Delaware, granted and conveyed unto the said William A. Hearne and Anna E., his wife, in fee, as Tenants by Entireties. SUBJECT to certain Building Restrictions of record.

Assigned to: Quaker City Federal Savings and Loan Association, See Assign Rec. X, Vol. 8, Page 486 &c.

Seized and taken in execution as the property of STANLEY J. BUDYNKIEWICZ and DOROTHY M. BUDYNKIEWICZ and to be sold by

EDWARD J. MICHAELS, Sheriff
Sheriff's Offices, Wilmington, Del.,
June 26, 1963.
July 11, 18, 25

SHERIFF'S SALE

By virtue of a writ of LEV. FAC. NO. 97 SEPT. TERM, A. D., 1963 to me me directed will be exposed to Public Sale at the Farmers Bank of the State of Delaware, 87 E. Main St., Newark, New Castle County, Delaware on Tuesday the 30th day of July, 1963 at 12:00 o'clock Noon, Daylight Saving Time, the following described Real Estate viz:

ALL That certain lot, piece or parcel of land, with the dwelling thereon erected, situate in White Clay Creek Hundred, New Castle County and State of Delaware, and known as Lot No. 3, Block D, on the Plan of TODD ESTATES, Section 1, as said Plan is of record in the Office for the Recording of Deeds, in and for New Castle County, Delaware, in Plat Record 4, Page 35, and being more particularly bounded and described in accordance with a survey by Edward H. Richardson Associates, Inc., Registered Surveyors, of Newark, Delaware, dated October 10, 1957, as follows, to wit:

BEGINNING at a point of tangency on the Northeasterly side of Elderfield Road, at fifty feet wide, said point being at the Northwesterly end of a twentyfeet radius junction curve joining the Northeasterly side of Elderfield Road with the Northwesterly side of Ilse Drive, at fifty feet wide; thence from said point of Beginning North thirty-one degrees, twenty-six minutes, thirty seconds West along the Northeasterly side of Elderfield Road one hundred five feet to the division line between Lot No. 3, Block D, on the aforesaid Plan and Lot No. 4, Block D, on the recorded Plan of TODD ESTATES, SECTION 3; thence thereby North fifty-eignt degrees, thirty-three minutes, thirty seconds East seventy-seven feet and fifty one-hundredths of a foot to the division line between Lots Nos. 2 and 3, Block D; thence thereby South thirty-one degrees, twenty-six minutes, thirty seconds East one hundred twenty-five feet to a point in the Northwesterly side of Ilse Drive; thence thereby South fifty-eight degrees, thirty-three minutes, thirty seconds West fifty-seven feet and fifty one-hundredths of a foot to a point of curve at the Northeasterly end of the aforesaid junction curve; thence thereby in a clockwise direction an arc distance of thirty-one feet and forty-two one-hundredths of a foot to the point and place of BEGINNING. Be the contents thereof what they may.

BEING the same lands and premises which Oak Branch Realty, Inc., a corporation of the State of Delaware, by Indenture dated September 10, 1958 and recorded in the Office for the Recording of Deeds, in and for New Castle County, Delaware, in Deed Record , Volume , Page , did grant and convey unto said mortgagors, in fee.

(1) Assigned to: Fidelity Baltimore National Bank, See Assign. Rec. R, Vol. 8, Page 113 &c.

(2) Assigned to: Midstate Federal Savings and Loan Association, See Assign. Rec. X, Vol. 8, Page 440 &c.

Seized and taken in execution as the property of LIBERN J. BARNES and MARY F. BARNES, his wife and to be sold by

EDWARD J. MICHAELS, Sheriff
Sheriff's Offices, Wilmington, Del.,
June 26, 1963.
July 11, 18, 25

SHERIFF'S SALE

By virtue of a writ of LEV. FAC. NO. 160 SEPT. TERM A. D. 1963 to me directed will be exposed to Public Sale at the Court House, Southeast Corner of Eleventh and King Streets, City of Wilmington, New Castle County, Delaware, on Tuesday the 13th day of August, 1963 at 10:00 o'clock A. M., Day-Light Saving Time, the following described Real Estate viz:

ALL That certain lot, piece or parcel of land with the building thereon erected, known as No. 2526 Thatcher Street, situate, lying and being in the City of Wilmington, New Castle County and State of Delaware, and being more particularly bounded and described in accordance with a survey made by Phillips & Dickinson, Civil Engineers and Surveyors, dated the 27th day of June A. D. 1955, as follows, to-wit:

BEGINNING at the point of intersection of the Southeasterly side of Thatcher Street (at sixty feet wide) with the Southwesterly side of East Twenty-sixth Street (at fifty feet wide); thence from said point of Beginning, Southwesterly along the said Southeasterly side of Thatcher Street, Nineteen feet Seven and one-half inches (19' 7-1/2") to a point; thence Southeasterly, parallel with the said Southwesterly side of East Twenty-sixth Street, and passing through the center of the party wall between the dwelling erected on this lot and the dwelling erected on the lot adjoining on the southwest known as No. 2524 Thatcher Street, Eighty feet (80'0") to a point in the center line of a Twenty feet wide common driveway; thence Northeasterly, parallel with the said Southeasterly side of Thatcher Street, and passing along the centerline of said Twenty feet wide common driveway, Nineteen feet Seven and one-half inches (19' 7-1/2') to a point in the said Southwesterly side of East Twenty-sixth Street; and thence thereby Northwesterly Eighty feet to the point and place of BEGINNING. Be the contents thereof what they may.

SUBJECT, to the right of use in common with others entitled thereto forever of said Twenty feet wide driveway, as said driveway is more specifically bounded and described in the Indenture of Helen W. Montgomery and husband, dated January 29, A. D. 1947, and of record in the Office for the Recorder of Deeds, &c., in and for New Castle County aforesaid, in Deed Record Y, Volume 46, Page 84.

BEING the same lands and premises which NORMAN WILLIAM HAYMAN and JANE CATHERINE HAYMAN, his wife, by their certain Indenture bearing date the 7th day of July, A. D. 1955, and recorded in the Office of the Recorder of Deeds, &c., in and for New Castle County at Wilmington, in Deed Record , Volume , Page , did grant and convey unto the mortgagors herein, in fee.

Assigned to: Metropolitan Life Insurance Company, See Assign. Rec. G, Vol. 7, Page 194 &c.

Seized and taken in execution as the property of JOHN E. LENTZ AND GRETA H. LENTZ h/w and to be sold by

EDWARD J. MICHAELS, Sheriff
Sheriff's Offices, Wilmington, Del.,
July 19, 1963.
July 25; Aug. 8

SHERIFF'S SALE

By virtue of a writ of LEV. FAC. NO. 133 SEPT. TERM A. D. 1963 to me directed will be exposed to Public Sale at the Court House, Southeast Corner of Eleventh and King Streets, City of Wilmington, New Castle County, Delaware, on Tuesday the 13th day of August, 1963 at 10:00 o'clock A. M., Day-Light Saving Time, the following described Real Estate viz:

ALL THAT CERTAIN piece, parcel or lot of land SITUATE in Lancashire, Brandywine Hundred, New Castle County and State of Delaware, being Lot No. 3, Block A, as shown on the final plan of Lancashire, recorded in the Recorder's Office for New Castle County on June 29, 1962, as Film Record 801, and being more particularly bounded and described according to a survey prepared by Howard L. Robertson C. E. dated July 5, 1962, as follows, to wit:

BEGINNING at a point in the northeasterly side of Lancashire Drive (at sixty feet wide) a corner for this lot and Lot 2, said point being distant one hundred forty and one one-hundredths feet measured in a northwesterly direction along said side of Lancashire Drive along the arc of a curve to the left having a radius of nine hundred thirty feet from the northwesterly end of a thirty foot radius intersection curve joining said side of Lancashire Drive with the Northwesterly side of Marsh Road (said side of Marsh Road being forty feet northwest of the center line thereof); THENCE from the said point of Beginning in a northwesterly direction still by Lancashire Drive by the aforesaid curve to the left having a radius of nine hundred thirty feet, an arc distance of eighty feet to a point; THENCE by Lot 4 North sixteen degrees forty-five minutes fifty-four seconds East, one hundred fifty-three and sixty-two one-hundredths feet to a point in line of Lot 5, THENCE thereby North seventy-seven degrees twenty-two minutes seven seconds East twenty-four and thirty one-hundredths feet to a point; THENCE partially by Lot 5 and partially by lands now or formerly of W. W. Withrow South fifty-nine degrees forty minutes fifty seconds East, seventy-three and eighty-seven one-hundredths feet to a point; THENCE by Lot 2 aforesaid South twenty-one degrees forty-one minutes thirty-eight seconds West, one hundred fifty-two and twenty-four one-hundredths feet to the place of Beginning. Be the contents thereof what they may.

BEING the same premises which C. and M. Corporation, a Delaware corporation, did by Deed dated granted and conveyed unto Arthur T. Rash and Helen M. Rash, his wife, as tenants by entireties, recorded in New Castle County Deed Record Volume Page .

UNDER AND SUBJECT to certain building restrictions of record.

Seized and taken in execution as the property of ARTHUR T. RASH AND HELEN M. RASH, HIS WIFE and to be sold by

EDWARD J. MICHAELS, Sheriff
Sheriff's Offices, Wilmington, Del.,
July 19, 1963.
July 25; Aug. 8

SHERIFF'S SALE

By virtue of a writ of LEV. FAC. NO. 9 SEPT. TERM, A. D., 1963 to me directed will be exposed to Public Sale at the Farmers Bank of the State of Delaware, 87 E. Main St., Newark, New Castle County, Delaware, on Tuesday the 30th day of July, 1963 at 12:00 o'clock Noon, Daylight Saving Time, the following described Real Estate viz:

ALL That certain lot, piece or parcel of land situate in White Clay Creek Hundred, New Castle County and State of Delaware, known as Lot No. 29, Block B, Section One, as shown on the Plan of BIRCHWOOD PARK, SECTION 1, as said Plan is of record in the Office for the Recording of Deeds in and for New Castle County, Delaware, in Microfilm No. 694, more particularly bounded and described in accordance with a recent survey by Edward H. Richardson Associates Inc., as follows, to-wit:

BEGINNING at a point on the North side of Birchwood Drive (60 feet wide) located South Sixty-one degrees, forty-two minutes East, two hundred ten feet from the easterly end of a twenty (20) foot radius junction curve joining said side of Birchwood Drive with the east side of Browleaf Road (80 feet wide); thence from the place of beginning by Lot No. 28, Block B, North twenty-eight degrees, eighteen minutes East one hundred fifteen feet to a point on the south side of U.S.T.H. 2273 (90 feet wide); thence by the same South sixty-one degrees, forty-two minutes East seventy feet to a point; thence by Lot No. 30, Block B, South twenty-eight degrees, eighteen minutes West, one hundred fifteen feet to a point on the northside of the aforesaid Birchwood Drive; thence by the same North sixty-one degrees, forty-two minutes West, seventy feet to the first mentioned point or place of Beginning. Be the contents thereof what they may.

BEING the same lands and premises which Glen Construction Company, a corporation of the State of Delaware, by Indenture bearing even date herewith not yet recorded but intended so to be, did grant and convey unto Kerry W. Campbell and Faye W. Campbell, his wife, in fee.

SUBJECT to the restrictions as contained in Declaration of Restrictions of William Weiner, et al., dated June 6, 1958 and recorded in the Office aforesaid in Deed Record M, Volume 54, Page 513.

Seized and taken in execution as the property of KERRY W. CAMPBELL and FAYE W. CAMPBELL, his wife and to be sold by

EDWARD J. MICHAELS, Sheriff
Sheriff's Offices, Wilmington, Del.,
June 26, 1963.
July 11, 18, 25

SHERIFF'S SALE

By virtue of a writ of LEV. FAC. NO. 109 SEPT. TERM, A. D., 1963 to me directed will be exposed to Public Sale at the Court House, Southeast Corner of Eleventh and King Streets, City of Wilmington, New Castle County, Delaware, on Tuesday the 30th day of July, 1963 at 10:00 o'clock A. M., Daylight Saving Time, the following described Real Estate viz:

ALL THAT CERTAIN lot, piece or parcel of land, with the buildings thereon erected, SITUATE in New Castle Hundred, New Castle County and State of Delaware, and known as part of Lot No. 40, on the Recorded Plan of Rose Hill Gardens, as said Plan is of record in the Office for the Recording of Deeds, in and for New Castle County and State of Delaware, in Plat Record 2, Page 47 (also known as Lot No. 67, on an unrecorded Development Plan), and being more particularly bounded and described in accordance with a survey made by Howard L. Robertson, Civil Engineer and Surveyor of Wilmington, Delaware, dated the Second day of April, A. D. 1954, as follows, to wit: BEGINNING at a point on the Southeasterly side of Ryan Avenue, at Fifty feet wide, said point being distant One Hundred Fifty-eight feet and Sixty-two one-hundredths of a foot measured North Forty-one degrees, Forty-six minutes, Twenty-three seconds East along the Southeasterly side of Ryan Avenue from a point of tangency at the Northeasterly end of a Twenty-five feet radius junction curve joining the Southeasterly side of Ryan Avenue with the Northeasterly side of Ryan Avenue, at Fifty feet wide; thence from said point of Beginning North Forty-one degrees, Forty-six minutes, Twenty-three seconds East along the Southeasterly side of Ryan Avenue, Twenty-five feet to a point; thence South Fifty-five degrees, Thirty-two minutes, Twenty-two seconds East and passing through the party division wall between the dwelling on this lot and the dwelling on the lot adjoining on the Northeast One Hundred Seventeen feet and Sixty-eight one-hundredths of a foot to a point in line of lands now or formerly of Raymond C. Martin; thence thereby South Thirty-nine degrees, Fifty-four minutes, Thirty-seven and two-tenths seconds West Forty feet to a point; thence North Forty-eight degrees, Thirteen minutes, Thirty-seven seconds West One Hundred Eighteen feet and Three one-hundredths of a foot to the point and place of Beginning. Be the contents thereof what they may. BEING No. 191 Ryan Avenue.

BEING the same premises which S & S Builders, Inc., by Indenture bearing date the 27th day of April, A. D. 1954, and intended to be forthwith recorded in the Office for the Recording of Deeds, at Wilmington, New Castle County, Delaware, granted and conveyed unto the said Paul F. Whaples and Louise, his wife, in fee, as Tenants by Entireties. SUBJECT to certain Building Restrictions and Conditions as of Record.

Assigned to: Buffalo Savings Bank, See Assign. Rec. B, Vol. 7, Page 2 &c.

Seized and taken in execution as the property of PAUL F. WHAPLES and LOUISE WHAPLES, his wife and to be sold by

EDWARD J. MICHAELS, Sheriff
Sheriff's Offices, Wilmington, Del.,
June 26, 1963.
July 11, 18, 25

SHERIFF'S SALE

By virtue of a writ of LEV. FAC. NO. 90 SEPT. TERM, A. D., 1963 to me directed will be exposed to Public Sale at the Court House, Southeast Corner of Eleventh and King Streets, City of Wilmington, New Castle County, Delaware, on Tuesday the 30th day of July, 1963 at 10:00 o'clock A. M., Daylight Saving Time, the following described Real Estate viz:

ALL that certain lot, piece or parcel of land, with the dwelling thereon erected, situate in New Castle Hundred, New Castle County and State of Delaware, being Lot No. 33, Block 8, on the plan of Coventry, Section I, as prepared by Edward H. Richardson Associates, Inc., dated July 17, 1959, and recorded in the Office of the Recorder of Deeds, in and for New Castle County in Microfilm Record 734, and being more particularly bounded and described according to a survey by Edward H. Richardson Associates, Inc., dated November 17, 1960, as follows, to wit:

BEGINNING at a point situate at the southwesterly side of Dunsinane Drive (at 50 feet wide) said point of beginning being the dividing line between this lot and lot No. 1 and being located the following 2 courses and distances from the northwesterly end of a 25 foot radius junction curve joining said side of Dunsinane Drive with the northwesterly side of West Edinburgh Drive (at 60 feet wide; (1) North 49 degrees 38 minutes west 1.51 feet to a point and (2) by the arc of a curve to the right having a radius of 150 feet an arc distance of 65.45 feet to the point and place of beginning; thence from said point of beginning along line of Lot No. 1 South 65 degrees 22 minutes West, 111.55 feet to a point; thence by line of Lots Nos. 6 and 7 North 18 degrees 23 minutes West 72.17 feet to a point in line of Lot 32; thence thereby North 71 degrees 37 minutes East, 110.0 feet to a point in the aforesaid southwesterly side of Dunsinane Drive; thence thereby South 18 degrees 23 minutes East, 44 feet to a point, thence continuing thereby by the arc of a curve to the left having a radius of 150 feet, an arc distance of 16.36 feet to the point and place of Beginning. Be the contents thereof what they may. Known as 4 Dunsinane Drive.

SUBJECT to the covenants, easements and restrictions as set forth in a Declaration of Restrictions of Gordy Enterprises, Inc., and Coventry, Inc., dated June 26, 1959, and recorded in the Office of the Recorder of Deeds, in and for New Castle County in Deed Record B, Volume 64, page 1.

BEING the same lands and premises which Gordy Enterprises, Inc. a Delaware corporation, by deed dated Aug. 1, 1962, and recorded in the Office of the Recorder of Deeds, in and for New Castle County in Deed Record , Volume , Page , granted and conveyed unto the parties of the first part in fee.

Assigned to: Staten Island Savings Bank, See Assign. Rec. U, Vol. 9, Page 365 &c.

Seized and taken in execution as the property of JAMES L. WALLS and BETTY E. WALLS, his wife and to be sold by

EDWARD J. MICHAELS, Sheriff
Sheriff's Offices, Wilmington, Del.,
June 26, 1963.
July 11, 18, 25

Public Auction

of HOUSEHOLD GOODS & GARDEN TOOLS

Located at 200 Nottingham Rd [illegible] Park, Delaware

MONDAY EVENING, JULY 29, at 6:15 P.M.

[illegible] living room suite, [illegible] end tables, [illegible] radio & record [illegible] dining room suite, 2 [illegible] desk & [illegible] refrigerator [illegible] secretary and [illegible] twin [illegible] pots and pans and [illegible]

Power mower [illegible] snow plow, step ladder and other garden tools.

Terms—Cash.

HENRY STRAUBEL, Owner

HAROLD & HILL—Auctioneer
Phone [illegible]
July 25 [illegible]

MUSIC!
MUSIC
MUSIC!

Good Music: Rich, Listenable, Pleasant Music — all day long, on Delaware's favorite station for discriminating listeners

WTUX
1290

Patronize your
LOCAL MERCHANTS
Their taxes help run your schools
THEY DESERVE YOUR TRADE

Your Hostess
MRS. WM. B. FOWLER
Phone 368 - 7791

GREETERS
Newcomer-Welcoming Service

CITY OF NEWARK
Delaware
PLANNING COMMISSION
AGENDA

August 5, 1963 — 7:30 P.M.

1. REPORT OF OFFICERS:
   A. Secretary's Minutes for Regular Meeting Held July 1, 1963.
2. NEW BUSINESS:
   A. Petition for Annexation of Approximately Two Acres of Property of the South Side of West Chestnut Hill Road.
   B. Petition to Rezone From "RS" Residential to "RM" Residential Property on Willa Road for a Proposed Apartment Development.
   C. Petition to Rezone from "RS" Residential to Such Classification as Will Permit Construction of Water Reservoir by Delaware Water Company on Their Property near Arbour Park.
   D. Application for Approval of a Subdivision known as PHEASANT RUN on Casho Mill Road.
   E. Consider Proposal For Setback Requirement For Elkton Road.

July 25

CITY OF NEWARK
Delaware
CITY COUNCIL
Public Hearing
NOTICE
August 19, 1963 — 8:00 P.M.

Pursuant to Section 1706 of Chapter XXIII, Code of Ordinances of the City of Newark, notice is hereby given of a Public Hearing at a Special Meeting of the Council on Monday, August 19, 1963, at 8:00 P.M. E.D.T., in the Council Chambers, Academy Building, Main & Academy Streets, Newark, Delaware, at which time and place, the Council will consider the request of the Newark Housing Authority for approval of a public project site for non-elderly located on the north side of East Cleveland Avenue near McKees Lane.

Proposal known as Exhibit 1 consists of approximately 7.36 acres of the William J. Barnard Estate property at the easterly end adjacent to lands of City of Newark and approximately 0.87 acres of land of Bank of Delaware adjacent to lands of the City of Newark.

Proposal known as Exhibit 2 consists of the same area of the William J. Barnard Estate property and property of Bank of Delaware and in addition, a part of adjacent land of the City of Newark consisting of 300 feet fronting on East Cleveland Avenue, running a depth of 300 feet.

The Council will also consider the request of the Newark Housing Authority for approval of a public project site for the elderly, known as Exhibit 3, consisting of approximately 2.79 acres located at 313 East Main Street and extending through to Delaware Circle in the George Read Village area.

The aforesaid exhibits are available for inspection in the office of the City Secretary.

In the event the advertised business of the meeting is not concluded on the above date, the meeting will be recessed and reconvened at 8:00 P.M., E.D.T., Wednesday, August 21, 1963.

Charles D. Long
Secretary of the Council
of the City of Newark

July 25; Aug. 8, 15

P is for PLEASURE

Our customers say it's a pleasure to do business with us. They like the prompt, personal attention we give to their every requirement.

Sales Literature
Business Forms
Folders — Brochures
Booklets — Programs

If you like good service let us serve you!

The NEWARK POST, Inc.
PHONE 368 - 1691

A&P

All prices are effective through Saturday, July 27th in the following A&P Markets:

PRICES IN THIS ADVERTISMENT ARE EFFECTIVE IN A&P MARKET AT OGLETOWN ROAD and CAPITOL TRAIL, NEWARK and OTHER A&P MARKETS in NEARBY COMMUNITIES.

A&P TOMATO JUICE 4 46-oz. cans 89¢

HI-C ORANGE OR GRAPE DRINKS 4 46-oz. cans $1

BETTY CROCKER DEVIL'S FOOD OR YELLOW CAKE MIXES pkg. 29¢

CAMPBELL'S VEGETABLE OR VEGETARIAN-VEGETABLE SOUPS 8 10½-oz. cans $1

YUKON CLUB BEVERAGES 12 12-oz. cans 89¢

DUNCAN HINES DEVIL'S FOOD OR YELLOW CAKE MIXES pkg. 29¢

A&P SOLID WHITE TUNA 3 7-oz. cans 89¢

HEINZ KETCHUP 14-oz. bottle 20¢ 20-oz. bottle 33¢

HEINZ, GERBER OR BEECH-NUT STRAINED BABY FOODS 10 jars 89¢

HEINZ, GERBER OR BEECH-NUT CHOPPED JUNIOR FOODS 6 jars 79¢

DEL MONTE OR DOLE PINEAPPLE JUICE 3 46-oz. cans 85¢

BUFFERIN TABLETS 60 tablets in bottle 71¢

A&P PINEAPPLE-GRAPEFRUIT DRINK 4 46-oz. cans $1

WESSON OIL 24-oz. bottle 33¢ gallon can $1.59

SCOTTOWELS 2 large rolls 39¢ jumbo roll 31¢

CLOROX BLEACH ½-gallon jug 34¢ gallon jug 55¢ 5½-quart jug 79¢

OXYDOL DETERGENT large pkg. 34¢ giant pkg. 79¢

"Super-Right", 10 to 12 Pound Smoked, Skinless, Defatted

FULLY COOKED, SEMI-BONELESS HAMS lb. 59¢

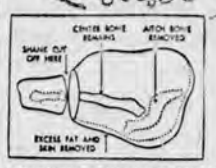

More good eating from end to end . . . because the Shank and Small bones are removed . . . and at A&P no slices are removed from these hams!

SOLD ONLY WHOLE OR EITHER HALF

NONE PRICED HIGHER

SMOKED PICNICS Super-Right 4 to 8-pound SLICED lb. 39¢ Whole lb. 35¢

THIN SLICED BOILED HAM SUPER-RIGHT 12-oz. pkg. 89¢

BONELESS CHUCK ROASTS lb. 59¢

BONELESS CROSS CUT BEEF ROASTS lb. 79¢

SMOKED PORK CHOPS OR ROASTS Center Cuts lb. 79¢

ROASTING CHICKENS Genuine Rock Cornish 3½ to 4-lb. Roasterr lb. 45¢

Country Style Spare Ribs lb. 49¢
Thick Sliced Bacon Super-Right 2 ½-lb. pkg. 95¢
Canned Hams Domestic 5 ½-lb. can $3.69
Frankfurters Super-Right 1-lb. pkg. 49¢ 2 lb. bag 89¢
Lamb or Veal Combination . . . Package Contains Shoulder Chops and Stewing Meat lb. 39¢
Canadian Style Bacon Super-Right Sliced 6-oz. pkg. 47¢
Chicken Livers lb. 59¢
Pork Liver lb. 29¢ Lamb Liver lb. 45¢
Sliced Beef Liver lb. 39¢
Bologna or Liverwurst In the Piece Super-Right lb. 49¢

FRESH CHICKEN PARTS
WINGS lb. 29¢ | LEGS (with thighs) lb. 49¢ | BREASTS lb. 55¢

SLICED LUNCH MEATS
Super-Right Thin Sliced Bologna, Salami, Pickle Loaf or Spiced Luncheon Meat
Your Choice 1-lb. pkg. 49¢

A&P

LOBSTER TAILS NEW ZEALAND 4 to 8 oz. SIZES lb. $1.49

Sea Scallops North Atlantic 5 ½-lb. box $3.09 lb. 63¢
Large Fresh Porgies lb. 25¢
Sliced Halibut Steaks lb. 55¢
Sliced Salmon Steaks lb. 79¢

GREEN GIANT PEAS 2 17-oz. Cans 39¢

FROZEN MEATS AND SEAFOODS

MEAT PIES MORTON'S BEEF CHICKEN OR TURKEY 6 8-oz. pies 89¢

Cube Steaks Holiday . . . 8 Steaks in Pkg. 2 ½-lb. pkg. $1.39
Fish Sticks Cap'n John's 2 10-oz. pkgs. 75¢
Cod Fillets Cap'n John's 1-lb. pkg. 39¢
Fried Scallops Cap'n John's 7-oz. pkg. 39¢

A&P FROZEN GROCERY VALUES!
A&P ORANGE JUICE 3 6-oz. cans 85¢ 2 12-oz. cans 99¢
A&P Strawberries 2 10-oz. pkgs. 45¢
A&P Vegetables MIXED 3 10-oz. pkgs. 49¢
Frozen LEMONADE 6 6-oz. cans 69¢ 2 12-oz. cans 39¢

CANTALOUPES JUMBO SIZE, PINK MEAT NONE PRICED HIGHER Each 35¢ 3 for $1

LOCAL SWEET EATING FRESH CORN NONE PRICED HIGHER 6 ears 25¢ 12 ears 49¢
SUN GRAND LARGE NECTARINES NONE PRICED HIGHER 2 lbs. 35¢
RED ELDORADO LARGE PLUMS NONE PRICED HIGHER lb. 19¢
CALIFORNIA B-SIZE New Potatoes 5 lb. bag 39¢
FRESH LOCAL Large Cucumbers 4 for 19¢
FRESH Crisp Radishes 2 cello. pkgs. 15¢
LARGE THIN SKIN Juicy Limes 6 for 19¢

MARGARINE NUTLEY BRAND 4 1-lb. Pkgs. (In ¼-lb. Prints) 59¢ 4 1-lb. Solids 55¢

BUTTER SUNNYFIELD FANCY CREAMERY 1-lb. Solid 68¢ In ¼-lb. Prints lb. 70¢
DEL MONTE PEACHES Yellow Cling Slices or Halves 2 29-oz. cans 59¢
DEL MONTE FRUIT COCKTAIL 2 30-oz. cans 69¢
IONA CREAM CORN Golden Corn CASE OF 24 CANS $2.29 17-oz. can 10¢
A&P WHITE POTATOES Whole or Sliced 16-oz. can 10¢
A&P Pineapple-Grapefruit DRINK 4 46-oz. cans $1
EVAPORATED MILK White House 6 14½-oz. cans 75¢ 8 14½-oz. cans $1
REYNOLD'S WRAP 25 ft. roll 28¢ 75 ft. roll 65¢
A&P Grape Juice 3 24-oz. bottles $1
Gold Cup Prune Juice 3 quart bottles 89¢
Punchinello Fruit Punch 3 46-oz. cans 95¢
Cheeri-Aid Drink Powder In 12 Flavors 6 pkgs. 19¢
Junket Freezing Mix 2 4-oz. pkgs. 31¢
Instant Dry Milk White House SAVE 10¢ 12 quart pkg. 79¢
Hi-Ho Crackers by SUNSHINE 2 10-oz. pkgs. 49¢
Charcoal Briquets 5 ½-lb. bag 39¢ 10 lb. bag 69¢

Jane Parker Bakery Treats
POUND CAKE GOLD OR MARBLE CRESCENT CAKE SAVE 10¢ 15-oz. cake 39¢

Raisin Pie SAVE 10¢ 1-lb. 8-oz. pie 39¢
Peach Pie SAVE 10¢ 1-lb. 8-oz. pie 49¢
Pumpernickel Bread SAVE 6¢ 1-lb. loaf 19¢
Orange Twist COFFEE CAKE SAVE 10¢ each 39¢
Assorted Cup Cakes SAVE 11¢ 10 pkgs. of 1 89¢
Cookies Chocolate Chip or Fudge Wafers SAVE 4¢ bag 29¢

THE GREAT ATLANTIC & PACIFIC TEA COMPANY
A&P Super Markets
AMERICA'S DEPENDABLE FOOD MERCHANT SINCE 1859

DETERGENT FAB SAVE 3¢ PER PKG. 2 large pkgs. 61¢	DETERGENT AD POWDER SAVE 15¢ giant pkg. 64¢	LIQUID CLEANER AJAX 15-oz. bottle 39¢ 28-oz. bottle 67¢	CLEANSER AJAX SAVE 2¢ PER CAN 2 14-oz. cans 27¢	FLOOR AND WALL CLEANER AJAX 16-oz. pkg. 28¢	LIQUID DETERGENT VEL 22-oz. bottle 62¢ Quart bottle 87¢
LIQUID DETERGENT DYNAMO SAVE 3¢ 19-oz. bottle 46¢	BLEACH PACKETS ACTION pkg. of 8 39¢ Pkg. of 16 75¢	BUBBLE SOAP SOAKY 10-oz. bottle 69¢	DETERGENT SURF SAVE 7¢ PER CAN 2 large pkgs. 53¢	GREEN SOAP PALMOLIVE 4 regular size bars 39¢	LAYER CAKE MIX DUNCAN HINES 2 18½-oz. pkgs. 79¢