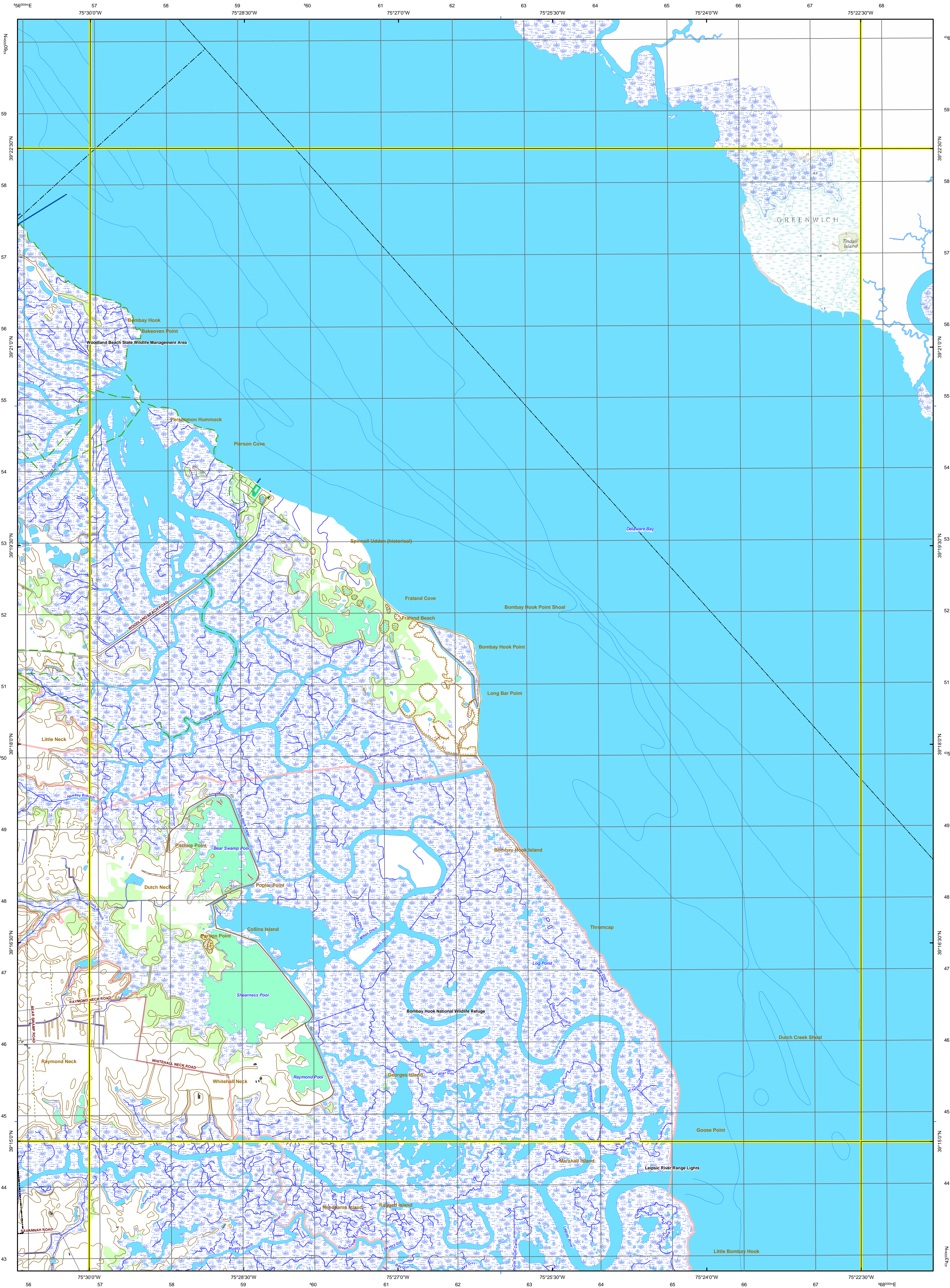




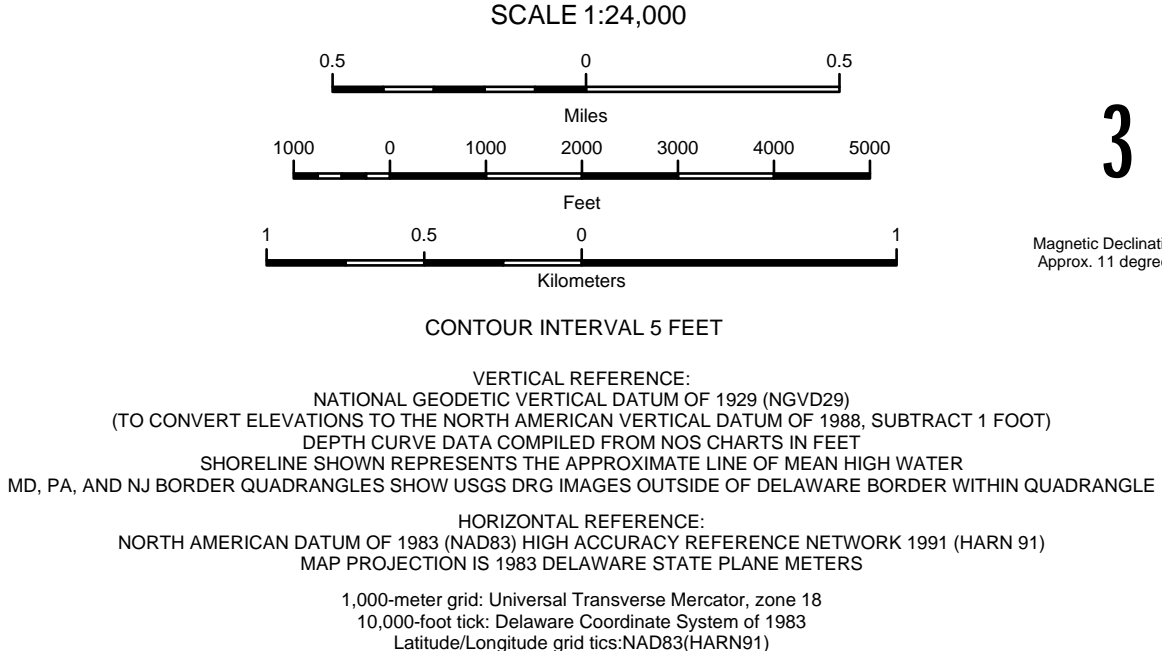
State of Delaware

# Bombay Hook Island Quadrangle

Delaware DataMIL  
7.5 Minute Series (Topographic)  
Quadrangle

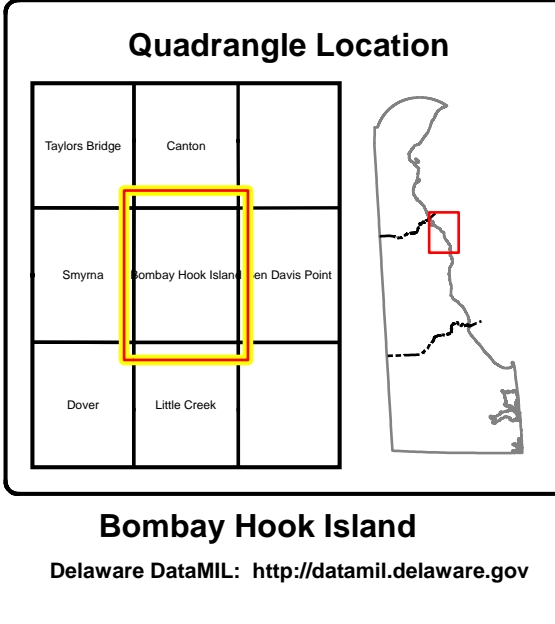


- | Legend            |                                   |                                 |                             |
|-------------------|-----------------------------------|---------------------------------|-----------------------------|
| Boat Ramp         | Boardwalk                         | Municipalities                  | Cemetery                    |
| Campground        | Boat Ramp                         | Swamp                           | Landmark Site               |
| Church            | Embankment                        | Rapids                          | Oil Sump/Sludge Pit         |
| Gaging Station    | Fence Line                        | Urban                           | Pier/Breakwater/Jetty       |
| Gate              | Landing Strip                     | Orchards/Nurseries/Horticulture | Pipeline Regulation Station |
| Helipad           | Pier/Breakwater/Jetty             | Shrub/Brush Rangeland           | Power Site                  |
| Sand/Gravel Pit   | Pipeline                          | Forest Lands                    | Raceway                     |
| Picnic Area       | Power Transmission Line           | Beach/Sandy Area                | Railroad Yard               |
| Tank              | Railroad or Siding (Underpassing) | Federally Administered Area     | Refinery/Industrial Site    |
| Tower             | Sea Wall                          | State Lands                     | Rest Site                   |
| Well              | Railroad or Siding                | Park                            | Substation                  |
| Boundary Monument | Railroad or Siding                | Airport                         | Water Treatment Site        |
|                   |                                   | Athletic Field                  |                             |
|                   |                                   | Building                        |                             |



Map Produced by the Delaware DataMIL  
Using the following Data Sources

USGS Delaware Geographic Names 2006  
USGS Delaware Boundary Monuments 2002  
USGS Delaware Boundaries - County Boundary (lines) 1993  
USGS Delaware State Boundary (line) 2002  
USGS Delaware Boundaries (lines) 1993  
USGS Delaware Miscellaneous Features (points) 1993  
USGS Delaware Miscellaneous Features (lines) 1993  
USGS Delaware Miscellaneous Features (areas) 1993  
USGS Delaware Railroads 1993  
USGS Delaware Contours 1993  
USGS 7.5-minute Digital Raster Graphics 1992-93 (DRG)  
Delaware 7.5-minute Quadrangle Index 2002  
National Hydrography Dataset (NHD) - High Resolution -  
DE Lakes Ponds Areas 2005  
National Hydrography Dataset (NHD) - High Resolution -  
DE Rivers and Streams 2005  
Delaware Municipal Boundaries 2006  
2002 Delaware Land Use and Land Cover  
Delaware Private Schools 2005  
Delaware Public Schools Layer (pubschl) 2005  
DelDOT Centerline for Delaware 2001  
New Castle County Communities 2005  
Kent Communities 2006  
Sussex County Communities 2005



Disclaimer  
This Delaware DataMIL 7.5-minute topographic map replaces the USGS 7.5-minute Primary Map Series for the State of Delaware. Reasonable efforts have been made by Delaware DataMIL staff to verify that this map and the digital data provided herein accurately portray the source data used in its preparation; however, this map may contain omissions and errors in scale, resolution, rectification, positional accuracy, and other circumstances. This map is also date specific. Date information on the individual layers comprising this map are given as part of the metadata of this map. Additional information on these layers may be found at <http://maps.dnrm.state.de.us/Portal>. This map was prepared for a scale of 1:24,000 and should not be used at larger scales, nor should this map should be used for navigational, engineering, legal, or any other site-specific use. Nothing contained herein shall be deemed an expressed or implied waiver of the sovereign immunity of the State of Delaware or its duly authorized representatives, agents, or employees.

Created: 1/20/2008